

The Ann & Roy Butler Hike-and-Bike Trail Holly Area Comprehensive Area Projects

Phase 3 Schematic Design
Community Engagement Report
July 16, 2025



Phase 3 Community Engagement

Project Description

The Holly Shores/Edward Rendon Sr. Park at Festival Beach Vision Plan guides a vision for the revitalized open space that will integrate the decommissioned Holly Street Power Plant site with the existing open space. The Trail Conservancy (TTC) is working with Rialto Studio, Cultural Strategies, the City of Austin, and Jorge Sanhueza-Lyon to create schematic designs for three of the projects identified in the Vision Plan for the Holly Shores area of the Ann and Roy Butler Hike-and-Bike Trail (the Trail). Those projects include a new play area, Trailhead, and Trail enhancements. These projects may be combined after this phase for fundraising purposes.

Schematic Design Overview + Goals

“Schematic Design” refers to the first phase of the design process where the project team turns a concept into drawings of what the concept could look like when it is built. The Phase 2 Community Engagement has provided input from the community for the project team to refine the designs. For the next Phase of Community Engagement, the goals are to:

- Present the previous feedback data from Phase 2 to advisory committees to review and ensure that TTC understands the stakeholders' and communities' priorities and values for the project.
- Get feedback on the refinement of selected design concepts, ideas, and options with outlined desires and priorities.

This document is a report of findings from Phase 3's community engagement.

Evaluation

For Phase 3 of the Holly Area Comprehensive Project community engagement, The Trail Conservancy's goal was to identify the priorities and values of participants for the project by evaluating responses to the multiple engagement activities including:

- Survey responses,
- Open house comments on design boards, and
- Small group comments on design boards and in discussion

Responses were analyzed for each activity in the following ways:

- All written or spoken responses from the above activities were tagged and summarized into different categories (see categories list on pages 6-7).
- All survey questions that were multiple choice, scale range and ranking were quantified into numeric form.
- Small groups' responses included Camacho and Mendez staff

All category totals were collected and indicated the top 10 with the highest totals. The top 10 were added to the results for the more detailed survey question answers.

Key Take-Aways

Over all methods of engagement, there was positive feedback that the designs supported the community input previously received.

Across the activities listed in “Evaluation” above:

- The highest categories with the most positive comments were: “Drinking fountains (people & pets)” and “Bike skills course.”
- “Restrooms” was the third highest category. This was not a specific question in the engagement, but people requested more or better facilities in the comments.
- Following that, people showed interest in shade structures and water views.

From the small group discussions with staff at Camacho Activity Center and Mendez Recreation Center who use these spaces regularly for their adult and children's programming:

- Both groups had positive comments on the concept designs.
- Camacho commented on needing kayak access and a barrier along the parking lot for safety.
- Mendez commented on children requesting a zipline and having a place for hammocks and interpretive signage.

From the online survey questions and responses:

- Feedback identified the following five top categories in order of importance:
 - Drinking fountains (people & pets)
 - Bike skills course
 - Shade trees/more trees
 - Lighting
 - Shade structures
- Feedback indicated that people requested restrooms more than lighting and shade structures above (this was not a category, but had many specific comments on this topic so it is included).

Content:

Section 1: Engagement Methods & Strategies

Section 2: Demographics

Section 3: Online Survey

Section 4: In-Person Community Event

Section 5: Small Groups

Attachment A: English and Spanish detailed survey report

Attachment B: 78702 only detailed survey report

Attachment C: People of Color only detailed survey report

Engagement Methods & Strategies

Methods:

For this phase of community engagement, The Trail Conservancy utilized the following methods to gather community input:

1. A survey tool available online and in-person in English or Spanish, 237 online surveys completed, active from April 12 - May 20, 2025
2. Neighborhood Open Houses inside the Camacho Activity Center (April 12, 2025) and Mendez Recreation Center (April 22, 2025) which included:
 - a. Discussions and sticky note comments
3. Design presentations at the following neighborhood groups:
 - a. February 26, 2025: East Town Lake Citizens Neighborhood Association (ETLCNA) town hall
 - b. April 16, 2025: East Cesar Chavez Neighborhood monthly meeting
 - c. May 8, 2025: East Town Lake Citizens Neighborhood Association (ETLCNA) town hall
 - d. May 13, 2025: Holly Neighborhood Association quarterly meeting
4. Tabling at The Trail Conservancy's Holly Shores Bio Blitz on April 26, 2025
5. Small groups with the following identified groups:
 - a. May 14, 2025: Lorraine "Grandma" Camacho Staff
 - b. May 30, 2025: Rodolfo "Rudy" Mendez Recreation Center staff

The Trail Conservancy interacted with 373 people, with 136 in-person interactions and 237 survey participants.

Vision Plan Alignment:

All projects The Trail Conservancy proposes in this area align with the Holly Shores/Edward Rendon Sr. Park at Festival Beach Vision Plan. In analyzing data across the different methods, the design team determined the following comment categories:

Holly Shores Vision Plan	Phase 1 Community Engagement Categories	Phase 2&3 Community Engagement Categories*
Heritage, Culture, and Community	Arts + Culture	Arts + Culture
	Education + Interpretation	Education + Interpretation
	Family + Neighbors	Family + Neighbors
	History + Heritage	History + Heritage
Access, Connectivity, and Safety	Accessibility + Inclusion	Accessible Connections, surfacing and features
		Elements for Teens + Adults + Seniors
	Safety	Lighting
		Sight Lines
		Emergency phones
		Safety from speeding vehicles
		Safety barrier to water
		Safety from speeding bikes
		Falls
		People experiencing homelessness
	Green Spaces + Natural Elements	Native grass + wildflower meadows + Keep Natural
		Shoreline/riparian plantings
		Nature play
		Lawn/manicured grass

	Shade	Shade trees/more trees
		Shade structures
	Water + Lake	Water views
		Water access
Recreation and Sports	Recreation + Wellness	Bike skills course
		Exercise equipment (includes rock climbing wall)
		Drinking fountains (people & pets)
		Restrooms/Toilets
		Seating/Benches
		Walking trails
Park Uses and Amenities	Gathering Spaces + Community Areas	Community classrooms
		Less Parking
		More Parking
		Bike parking
		Commercialization
		Play
		Splash pad
		Food trucks
	Maintenance	Maintenance
		Shaded seating areas/benches *added for Engagement #3

Communication Strategies:

The Trail Conservancy digitally communicated details of this project through social media channels and email newsletters. Between March and May of 2025, TTC posted about the project ten times on social media, reaching 5,492 users with engagement from 120.

Project engagement opportunities were sent out to TTC's email audience of 16,184 via an inclusion in TTC's March and April monthly newsletter and through a dedicated email about the project on May 6th. The Holly Project page had a total of 7 clicks from the March newsletter and 10 clicks from the April newsletter. The May 6th email had 362 unique clicks on the engagement #3 survey link.

TTC also included project and engagement opportunities on TheTrailConservancy.org website to encourage stakeholders to attend an event or participate in the online survey.

Additionally, TTC reached out to the neighborhoods east of Chalmers Ave. and west of Pleasant Valley by going door to door and dropping off 375 postcards. Those postcards had a QR code scanning total of 17 scans. As documented below, flyers were posted at local businesses and community centers and handed out during tabling opportunities, neighborhood presentations, and small groups.

Tabling at neighborhood events:

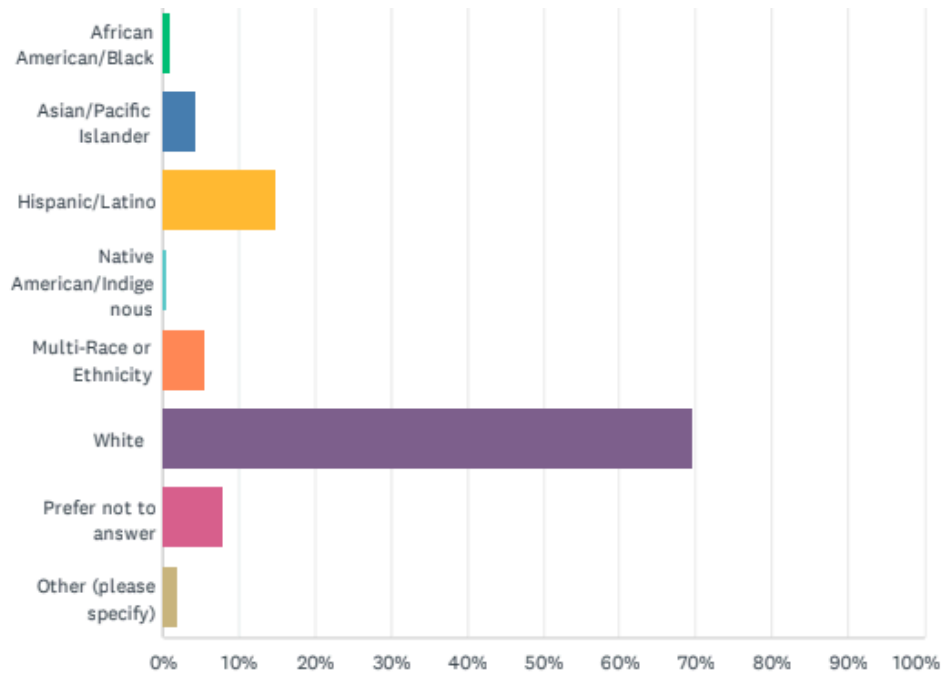
- Mendez Easter Event (April 17, 2025) (photo below left)
- City Nature Challenge (April 26, 2025) (photo below right)



Demographics

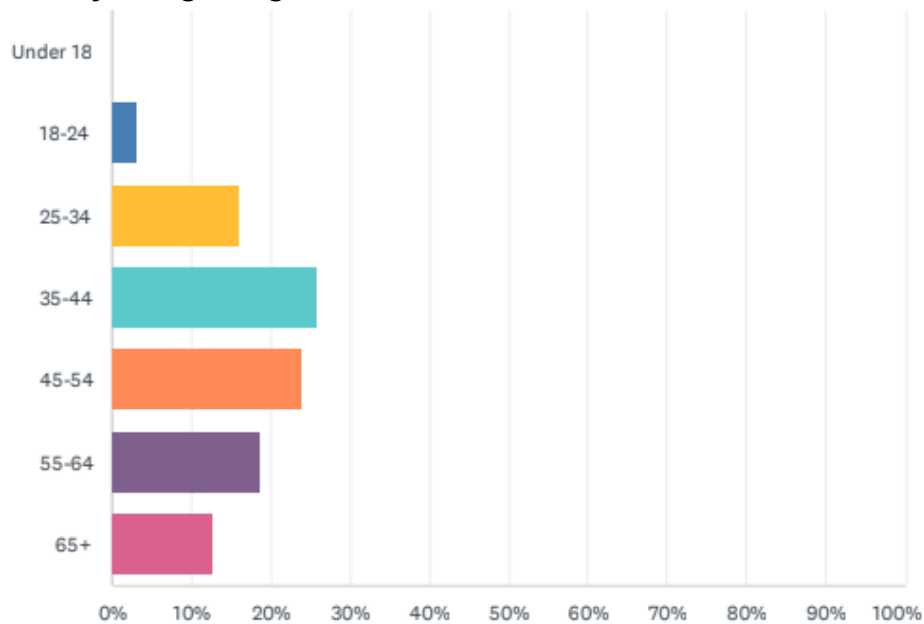
The Trail Conservancy gathered self-identified demographic data through the survey. 214 out of 237 participants opted in to sharing this information. All participants responded to the English version. The following charts walk through the data collected.

How do you identify yourself?



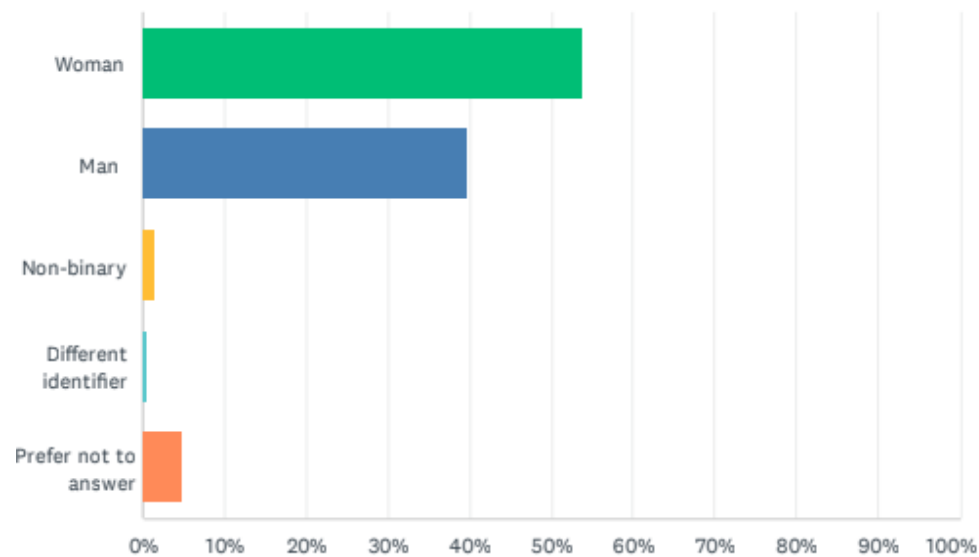
Of the 214 survey respondents who answered this question, most identified as White (66.36%), with the second-highest identification as Hispanic/Latino/a/x (15.42%) The total identification of people of color is 26.17%. Two respondents selected “Other (Please specify)” and wrote “Middle East”, “Indian”, “Asian American”, and “Slovak/German”.

What is your age range?



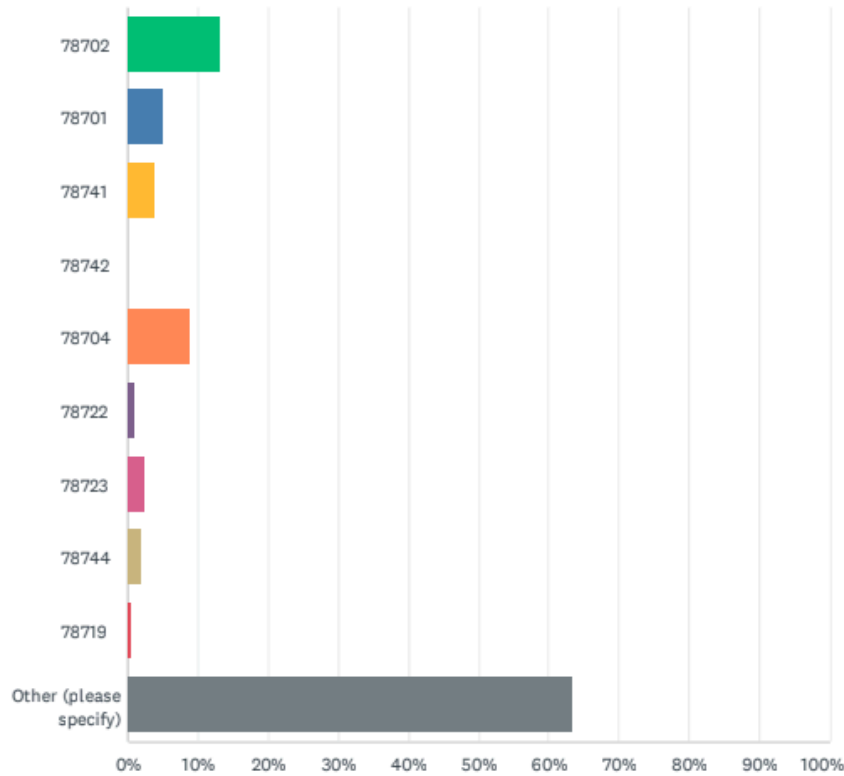
The two highest responses were for the age ranges “35-44” (25.70%) and “45-54” (23.83%).

What is your gender identification?



Of the 214 responses, respondents were 53.74% “Woman” and 39.72% “Man,” with three selecting “Non-binary” and ten “Prefer not to answer”.

What is your zipcode?



*63.38% of respondents listed their zip code under “Other”.

13.15% of survey respondents (28) were from the 78702 zip code, which serves the Holly neighborhood and the surrounding neighborhoods east of IH-35 and north of Lady Bird Lake. This zip code represents the project’s key stakeholders. This number is almost a quarter of the number of 78702 survey respondents from engagement #2 (98 participants). Data from the online survey was also disaggregated to explore potential differences in responses among participants who identified as a person of color or who lived in the 78702 zip code. There were no significant differences among responses when disaggregated based on race/ethnicity. Slight differences are noted between those who live in 78702 in comparison to the aggregate in the following answers:

- Trail Enhancements - “Does this design support the feedback?” 78702 respondents had a slightly lower “Yes” response of 77.8% (compared to 80.4%).
- Trail Enhancements - “Is the balance good between native areas and lawn spaces in this design?” 78702 respondents had a slightly lower “Yes” response of 74.1% (compared to 84.8%).
- Comments included:
 - Bike courses - not natural
 - Meadows are too wild for blankets
 - Add a bike wash station

- How much meadow to be used for dirt biking / pump track?
- Trailhead - “Does this design support the feedback?” 78702 respondents had a slightly lower “Yes” response of 74.1% (compared to 82.5%). Comments included:
 - Idea 2 received more favorable responses, but added existing parking. Makes no sense.
 - Natural areas should be off limits to humans.
 - Existing bathroom plan?
 - Permeable surfacing for parking
 - More concrete access points
 - Railroad tracks

For more detailed information, please view Attachment C, which further breaks down survey responses by people of color.

For the open house methods, TTC did not ask participants specific demographic questions, but did ask for their zip code information. Based on the responses we received:

Zip Code	Participant #
78613	1
78702	17
78723	1
78741	5
78744	2
78757	1

Engagement with directly affected people and groups:

TTC’s goal for the Holly Area Comprehensive Area Project was to interact and engage with this list of stakeholders:

- Neighborhood advocates
- Neighborhood association groups
 - East Town Lake Citizens Neighborhood Association (ETLCNA)
 - East Cesar Chavez Neighborhood (ECCNA)
 - Holly Neighborhood Association
- People who live or have lived in the Holly Neighborhood
- Recreational park users: anglers, walkers, etc.
- Fitness park users: runners, bikers, etc.
- Recreation Center employees and users
 - Lorraine ‘Grandma’ Camacho Activity Center
 - Rodolfo ‘Rudy’ Mendez Recreation Center
- Neighborhood school employees, students, and parents
- Groups and teams that use the neighboring baseball fields

TTC was successfully able to engage and communicate with each of these stakeholder groups through:

- In-person presentations to East Town Lake Citizens Association
- Small groups with Camacho Activity Center and Mendez Recreation Center employees
- Email newsletters to East Cesar Chavez Neighborhood and Holly Neighborhood Association

Survey Tool

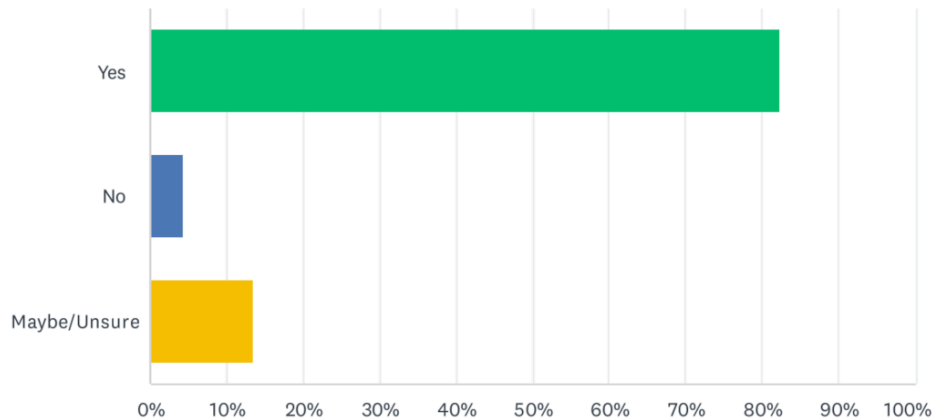
Printed paper surveys were also available physically during the open houses, but were not filled out by anyone. The survey included multiple-choice questions, priority rankings, and open comment boxes. Of the 237 respondents, 232 left 579 comments.

The survey began by asking about the play area.



Q1 Does this design support the feedback?

Answered: 232 Skipped: 5



The total answers for “Yes” were 82.33%. “No” was 4.31% and “Maybe/Unsure” was 13.36%.

Sample Comments “Is there anything we missed?”

“No, this design covers everything.”

“The nature wildflower restoration and restoration buffers are absolutely needed in the areas mentioned above. As someone who’s rented the fiesta gardens venue for 10 years, I’m very excited to see the renovations and improvements to the area.”

“We would just really love a proper zip line. I think it serves tweens interests really well to keep kids playing outside and engaged longer with nature...”

“The line of sight from the lawn should allow you to see the water and keep eye on kids in play areas.”

Q2 Are there elements or spaces that are still needed for certain age groups such as teens or seniors? If so, what are they?

Answered: 105 Skipped: 132

This question was answered with a comment box. The top three answer categories were:

- “Bike skills course”
- “Accessible Connections, surfacing and features”
- “Elements for Teens + Adults + Seniors”

Comments included:

- Toddler play

- Seating for seniors, benches
- Low impact fitness stations
- Programming (live music or coffee chats)
- Inclusive play
- Play for adults
- Shaded seating
- docks/informal fishing
- Bike racks
- Shaded quiet space
- Ping pong
- Zip line
- More nook areas
- Dog water fountains

Sample comments were:

"As a 26 yr old, I love the nooks!"

"It's hard for seniors to sit down on a lawn and get back up. Maybe benches surrounding with shade. Maybe a stage for community performances."

"Maybe chess tables that you see in some parks"

"It would be good to have additional benches alongside the trails for seniors to take breaks".

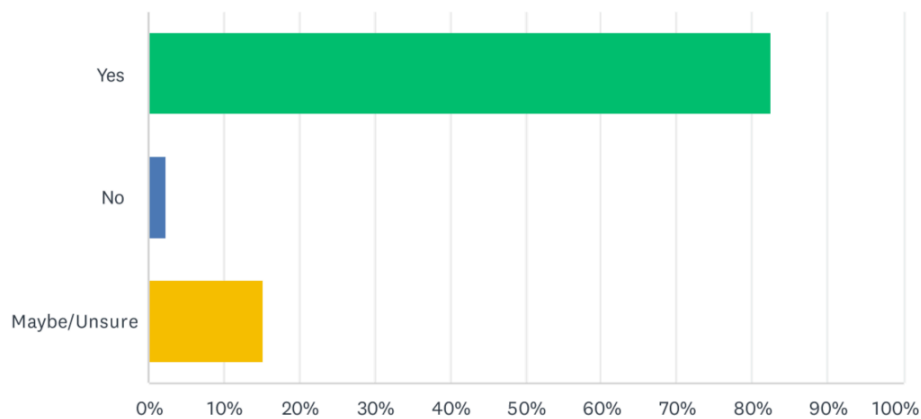
Trail Enhancements

Holly Shores Area at Lady Bird Lake



Q3 Does this design support the feedback?

Answered: 217 Skipped: 20



The total answers for "Yes" were 82.49%. "No" was 2.30% and "Maybe/Unsure" was 15.21%.

Sample Comments to “Is there anything we missed?”:

“Bathroom on this part of the trail.”

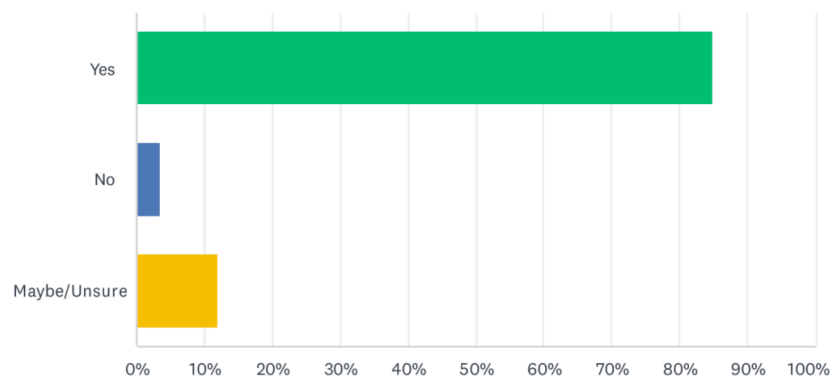
“Anything you can do to minimize the impact of the large Austin Energy walls on the space would be great! Whether its how you plant near that, new features to obscure them, or painting them - anything would be appreciated!”

“Shortcuts that people and bikes will use across site”

“I would love to see a natural surface bike skills area and pump track with no focus on skateboards in this area.”

Q4 Is the balance good between native areas and lawn spaces in this design?

Answered: 211 Skipped: 26



The total answers for “Yes” were 84.83%. “No” was 3.32% and “Maybe/Unsure” was 11.85%.

Sample Comments to “Is there anything we missed?”:

“I’m in favor of less manicured (requiring watering, maintenance) space to wild, native areas

“Too much hard surface.”

“We should focus more on well designed lawn spaces that encourage outdoor activities and community spaces, rather than nature areas for this design.”

“However we can protect/enhance the natural area while adding the bike amenities is key.”

Q5 Are there any other features that are needed to increase the comfort of the Trail?

Answered: 88 Skipped: 149

Comments included:

- Shade
- Lighting
- Trash cans
- Bathrooms
- Drinking fountains
- Bike repair station
- Seating bottle fillers

Sample Comments:

"Honestly, even more shade along the trail."

"More lighting at night!!"

"More bathrooms and water fountains on this side. If there are secluded areas ensuring they're well-lit."

"More water bottle filling areas for runners in the heat."

Project Overview

Holly Shores Area at Lady Bird Lake



Q6 We received many comments requesting the following items and they have been added to the designs. Safety lighting on the Trail and in the play area Lake Overlooks Drinking fountains Do you have any additional comments?

Answered: 92 Skipped: 145

Comments included:

- Bathroom maintenance
- Lighting
- Emergency phones
- Bottle fillers
- Drinking fountains
- Trash cans/poop bag stations
- Shade

Sample Comments:

"Shade and comfort on paths. Signs stating that electric transportation forbidden and that pedestrians have the right-of-way."

"Lighting is great!"

"Please try to make sure that construction activity does not take away from the use of"

baseball fields. I understand that space will be limited, but the baseball fields are important to the community. I imagine the temptation to eat up space from the baseball fields will be hard to resist, but the baseball fields serve many families who have been traditionally ignored by COA.”

“Love the trail and thank you for the services - best part of Austin.”

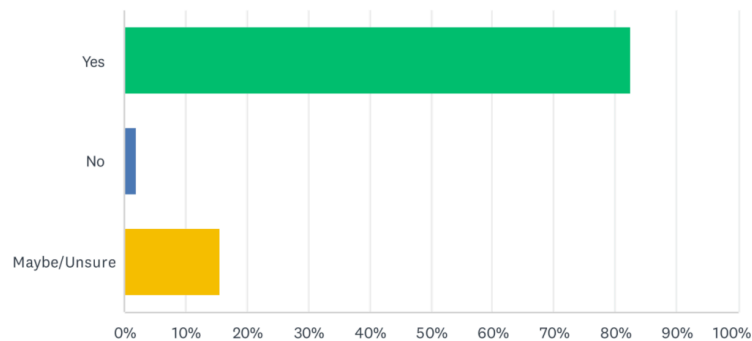
Trailhead

Holly Shores Area at Lady Bird Lake



Q7 Do you feel that this design supports the feedback?

Answered: 211 Skipped: 26



The total answers for “Yes” were 82.46%. “No” was 1.90% and “Maybe/Unsure” was 15.64%.

Sample Comments to “Is there anything we missed?”:

“I think that all picnic areas need to be well covered (I.e. have large shades overhead. Branch shade only works at certain times of the day.”

“Where is the new restroom?”

“Fruit trees and native perennial understory of shade trees would be a valuable landscape design aspect.”

“Love the lawn cespced”.

“Bike path and play area for kids”.

Q8 Is there anything else that you'd like to share about the designs?

Answered: 65 Skipped: 172

Sample comments:

“Beautiful”

“We need more signs outlining dog leash laws, biking etiquette, and sharing the trail etiquette.”

“Is there really a need for that much space devoted to parking?”

"I like the natural, rugged look of the space (in the mock ups)."
"Don't love the lawns unless it has a view of the lake."

Other miscellaneous comments that were provided by respondents included requests for restrooms.

Open Houses

In-Person Open Houses

TTC hosted two in-person neighborhood open houses, collecting data via project boards and conversations. Participants were walked through the previous engagement's feedback and selected and refined design ideas and asked to provide feedback and guidance to validate the designs with the feedback development. Participants were invited to leave sticky note comments to the design idea plans from the second phase.



Image of board from Sept. 21 Open House - Camacho

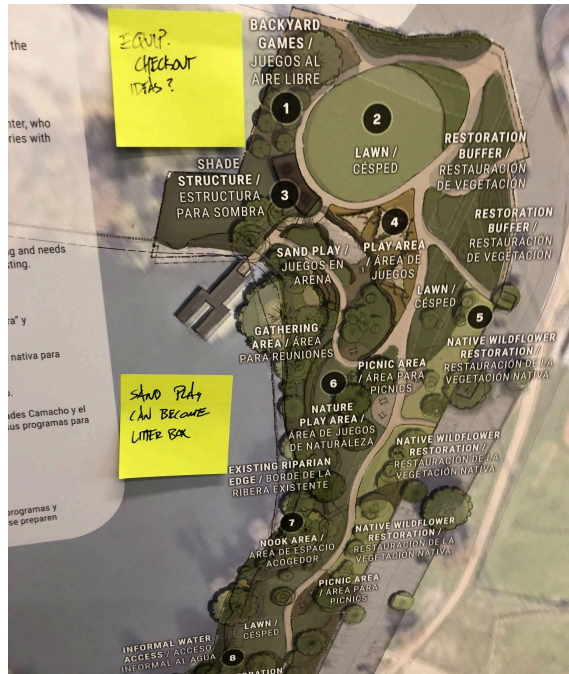


Image of board from Apr. 22 Open House - Mendez

Summary of comments:

Answers to the main questions regarding if the design supports the feedback of the play area and trail enhancements, all the responses were "Yes", positive.

Answers to the question regarding if the design supports the feedback of the trailhead, results were split between "Yes" and "No"; "more parking" vs "less parking".

Comments included:

- Restroom
- Add swing & slides
- Community garden
- Bury powerlines
- Access from riverview st
- Trail access
- Less flat and smooth for bikes
- Multi-user (skilled) bike area
- Plant trees on west side of trail
- Alt lighting - less glare and dimmer
- Security cameras
- Need bottle fillers on fountains
- Bike skills for adults
- Trash
- Equipment checkout

Small Groups

TTC staff held two small groups during Phase 2 of this project:

- Camacho Activity Center employees
- Rodolfo “Rudy” Mendez Recreation Center Employees

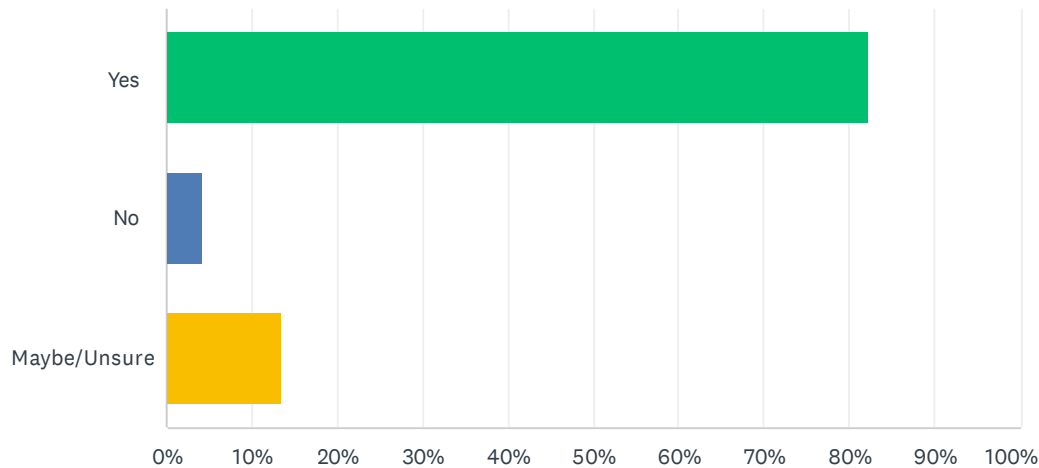
During all small groups, employees were asked about the selected and refined design concepts and if they supported their current programs and use of the Trail. All groups responded positively to the designs and the following is a comment summary from the small groups.

Comments included:

- Kayak access needed
- Barrier along parking lot is needed
- Likes adding more ADA parking spaces
- Circle turnaround at end of parking drive
- Use non-blue lighting
- Cedar post style fencing
- Add wayfinding signage to new path by ball fields
- Separate trail and parking lot for safety at trailhead
- Zipline
- Hammocks or swings
- Interpretive signage
- Keep railroad tracks

ATTACHMENT A**Engagement #3 - ALL Survey respondents (No Spanish surveys were taken; All English responses)****Q1 Does this design support the feedback?**

Answered: 232 Skipped: 5



ANSWER CHOICES	RESPONSES	
Yes	82.33%	191
No	4.31%	10
Maybe/Unsure	13.36%	31
TOTAL		232

#	IS THERE ANYTHING WE MISSED?	DATE
1	I think it would be cute if there were turnarounds at the ends of the park/path to better help the "bike skills course" idea.	5/13/2025 2:08 PM
2	Another water fountain for runners.	5/11/2025 10:35 AM
3	I don't see the bike skills course	5/8/2025 1:16 PM
4	The line of sight from the lawn should allow you to see the water and keep eye on kids in play areas.	5/8/2025 10:38 AM
5	Looks great ! I did not see the all important Pickle ball courts. They are a must, all local courts are packed with friendly Austinites of all ages.	5/8/2025 9:41 AM
6	Given docks, is there a wash area to rinse off people and pets?	5/7/2025 5:20 PM
7	I'd really want a point of emphasis on separating areas where kids will be from cars, especially the area where kids crossing from Camacho to the green spaces. If that is outside of your jurisdiction, I'd work with the City to get that painted or signs put up to make sure people are extra careful. Also, I'd work to make sure that trash cans are as accessible for people as possible to minimize how much litter there is. Finally, I'd consider how the boundary between the parking lot and the picnic/Wildflower restoration area works. Hopefully it is easy to keep clean, makes clear to drivers where they should be, and minimizes the chances that kids accidentally enter the parking lot.	5/7/2025 3:43 PM
8	well, i would just add security. Lately, the trail doesn't seem or feel as safe as it used to be	5/7/2025 1:31 PM
9	Food trucks..!	5/7/2025 12:04 PM
10	can shade structure be used as outdoor classroom area?	5/7/2025 11:35 AM

Design Ideas Survey #3 for the Play Area, Trail Enhancements, and Trailhead Projects

11	I hope that the existing trees will be maintained as well as planting new ones.	5/7/2025 11:05 AM
12	I would love to see more shaded areas if possible!!	5/7/2025 10:08 AM
13	No, this design covers everything.	5/7/2025 8:11 AM
14	no	5/7/2025 7:11 AM
15	No, the open spaces for blankets and to play with your pets looks great!	5/6/2025 10:24 PM
16	The shade structure could be a solid roof.	5/6/2025 9:40 PM
17	More shade structures	5/6/2025 9:33 PM
18	Looks great!	5/6/2025 6:57 PM
19	stands to lock bicycles	5/6/2025 5:57 PM
20	dog-related elements - play zone, dog water fountain	5/6/2025 5:31 PM
21	Does the water fountain serve both people and pets?	5/6/2025 4:23 PM
22	I know there's trees but not over actual play which could be hot at times	5/6/2025 4:23 PM
23	More natural spaces for native plants and animals. Less structure.	5/6/2025 3:19 PM
24	No	5/6/2025 3:10 PM
25	Community garden / Food Forest?	5/6/2025 2:59 PM
26	No	5/6/2025 2:34 PM
27	a pool	5/6/2025 2:25 PM
28	How much does it cost?	5/6/2025 1:56 PM
29	Not that I can see	5/6/2025 1:53 PM
30	Need more shade	5/6/2025 1:45 PM
31	Bike skills course	5/6/2025 1:45 PM
32	Bike skill course or a place to lock your bike.	5/6/2025 1:40 PM
33	Controlling pedestrian flow to encourage people walking the trail to stay on paths rather than walking through parking lot and baseball feilds	5/6/2025 1:26 PM
34	No	5/6/2025 1:26 PM
35	Play structures should be shaded as well	5/6/2025 1:19 PM
36	Is there a restroom?	5/6/2025 1:16 PM
37	I didn't see drinking fountains on the map but I then saw it on the list.	5/6/2025 12:55 PM
38	Lots of water fountains!	5/6/2025 12:54 PM
39	Looks great!	5/6/2025 12:52 PM
40	This is great. wonderful insight	5/6/2025 12:37 PM
41	Teen + Adult Elements	5/6/2025 12:27 PM
42	No	5/6/2025 12:18 PM
43	Will there be watering stations?	5/6/2025 12:13 PM
44	place to interact with actual water	5/6/2025 12:10 PM
45	It would be nice if the running trail could continue alongside the water without lots of outside foot traffic.	5/6/2025 11:51 AM
46	None	5/6/2025 11:50 AM
47	Bikes course	5/6/2025 11:50 AM

Design Ideas Survey #3 for the Play Area, Trail Enhancements, and Trailhead Projects

48	I am assuming the natural habitat will encourage pollinators, birds, etc, but didn't see this explicitly described	5/6/2025 11:47 AM
49	NO	5/6/2025 11:40 AM
50	Is there any way to make structures discourage wasp nest building (without harming them)?	5/6/2025 11:37 AM
51	I am worried the sand play area could be a litter box for feral cats.	5/6/2025 11:35 AM
52	Though it wasn't in the feedback, it may be good to incorporate some items for dogs. Lots of young people bring their dogs outdoors and would appreciate features like dog fountains and poop bag stations.	5/6/2025 11:32 AM
53	It looks great	5/6/2025 11:32 AM
54	Not that I can think of at the moment	5/6/2025 11:25 AM
55	Just make sure there is plenty of shade	5/6/2025 11:25 AM
56	Not that I can see	5/6/2025 11:24 AM
57	Public restroom	5/5/2025 12:15 PM
58	We would just really love a proper zip line. I think it serves tweens interests really well to keep kids playing outside and engaged longer with nature. Like this. https://maps.app.goo.gl/MoGCgBeRupANBDtY9	5/5/2025 10:34 AM
59	Bike park!	5/4/2025 5:08 PM
60	Biking elements please!	5/2/2025 6:38 PM
61	Adding space for native vegetation should include removing non-native invasives like privets, etc...	5/2/2025 3:30 PM
62	The bike skills course, but I see it's included in another area (possibly due to space constraints?)	5/2/2025 2:12 PM
63	Where's the "Bike Skills Course" aka "Pump Track"?	5/2/2025 1:52 PM
64	Can the lawn area use native grasses, e.g. Thunder Turf	5/2/2025 12:01 PM
65	I'm not seeing a bike skills park.	5/2/2025 9:56 AM
66	Bike skills park	5/2/2025 7:51 AM
67	The bike skills course	5/2/2025 7:04 AM
68	Yes, I don't see anything that accommodates "Bike Skills Course"	5/1/2025 8:44 PM
69	Bike skills park	5/1/2025 8:23 PM
70	Missing bike skills area/course	5/1/2025 8:23 PM
71	Bike-centered pump track.	5/1/2025 8:09 PM
72	No bike area	5/1/2025 7:02 PM
73	I would like to see a bike skills area and bicycle pump track that is not concrete no skateboard focused. We have plenty of skate parks in the greater Austin area.	5/1/2025 5:59 PM
74	bike skills course	5/1/2025 4:28 PM
75	I'm not clear if the bike skills area is being included or not, or if that is still an option on a different screen?	5/1/2025 4:08 PM
76	Space for another drinking water fountain	5/1/2025 10:56 AM
77	I did not make the initial comment but did you address the idea of a bike skills course?	4/22/2025 7:41 PM
78	No	4/22/2025 6:39 PM
79	I remember people asking for a children's water spray feature in this area	4/20/2025 11:06 AM
80	I'd like to see the paths a bit wider so bikes and walkers aren't in conflict, and maybe a more	4/18/2025 1:14 PM

Design Ideas Survey #3 for the Play Area, Trail Enhancements, and Trailhead Projects

direct path from the parking to the dock

81	The nature wildflower restoration and restoration buffers are absolutely needed in the areas mentioned above. As someone who's rented the fiesta gardens venue for 10 years, I'm very excited to see the renovations and improvements to the area. The more natural resources and erosion protection we can get, the better.	4/18/2025 7:11 AM
82	i hope they include more dog water fountains.	4/16/2025 9:24 PM
83	There's a sharp turn that might be safer to not more rounded	4/16/2025 8:09 PM

Q2 Are there elements or spaces that are still needed for certain age groups such as teens or seniors? If so, what are they?

Answered: 105 Skipped: 132

#	RESPONSES	DATE
1	As a 26 yr old, I love the nooks!	5/12/2025 3:19 PM
2	Another water fountain for runners.	5/11/2025 10:35 AM
3	Unsure if it's part of this, but parts of the play area being toddler-friendly would be nice.	5/9/2025 3:54 PM
4	It's hard for seniors to sit down on a lawn and get back up. Maybe benches surrounding with shade. Maybe a stage for community performances	5/8/2025 10:38 AM
5	Pickleball courts	5/8/2025 9:41 AM
6	Looks good	5/8/2025 9:10 AM
7	Body weight exercise stations. It would be nice to have at least 5. I saw this design while visiting Longview and it was great. Everyone in the family enjoyed it, including the seniors.	5/7/2025 5:23 PM
8	Any seating on the docks for seniors?	5/7/2025 5:20 PM
9	water fountains, Low-impact fitness stations, Regular events like live music or coffee chats	5/7/2025 1:31 PM
10	Make picnic tables and play areas wheel chair accessible	5/7/2025 11:05 AM
11	inclusive play elements for differently abled children. Play elements for adults, too.	5/7/2025 10:19 AM
12	I would love to see an adult exercise area/senior exercise area such as https://bmcpublihealth.biomedcentral.com/articles/10.1186/s12889-019-7125-2 and https://www.aaastateofplay.com/playgrounds-for-senior-citizens/ so that adults/seniors/teens/really anyone can have accessible workout equipment	5/7/2025 10:08 AM
13	No, this design has something for all age groups.	5/7/2025 8:11 AM
14	no	5/7/2025 7:11 AM
15	I can't see a detailed diagram, but will there be plenty of benches facing the green spaces in your schematics...maybe under existing mature trees for shade?	5/6/2025 10:24 PM
16	More solid shade areas and trees.	5/6/2025 9:40 PM
17	Not in my opinion	5/6/2025 9:33 PM
18	None	5/6/2025 9:32 PM
19	ADA, autistic children & adults, seniors, teenagers.	5/6/2025 6:57 PM
20	would like to see restroom and water fountain locations	5/6/2025 5:07 PM
21	Are there going to be multiple bathrooms and water fountains? That's an issue on the rest of the trail. They exist, but there are not many.	5/6/2025 5:06 PM
22	No	5/6/2025 4:46 PM

Design Ideas Survey #3 for the Play Area, Trail Enhancements, and Trailhead Projects

23	areas away from kids for adults	5/6/2025 4:35 PM
24	And it would be nice to hav something for teens and seniors not sure what tho at this time	5/6/2025 4:23 PM
25	I love it!!	5/6/2025 4:15 PM
26	No	5/6/2025 3:51 PM
27	No	5/6/2025 3:19 PM
28	More docks/ informal fishing access points?	5/6/2025 3:10 PM
29	No	5/6/2025 2:59 PM
30	No	5/6/2025 2:34 PM
31	nope	5/6/2025 2:25 PM
32	/	5/6/2025 2:10 PM
33	As long as the common areas are kept as accessible by wheelchair as possible I think the plan covers everything.	5/6/2025 2:10 PM
34	Can their be a place to charge your phone using small solar panels	5/6/2025 2:05 PM
35	Make them anti-homeless. I'm a sensitive individual but nothing ruins an area more than when the homeless sees something as their home base. This seems cruel but I live down here and it's real.	5/6/2025 1:53 PM
36	Seniors need extra seats	5/6/2025 1:45 PM
37	Bike skills course	5/6/2025 1:45 PM
38	Poles to lock your bikes.	5/6/2025 1:40 PM
39	basketball court	5/6/2025 1:38 PM
40	No	5/6/2025 1:26 PM
41	No - the shaded structure takes care of that	5/6/2025 1:26 PM
42	Maybe chess tables that you see in some parks	5/6/2025 1:19 PM
43	Hoping the drinking fountains have dog drinking stations attached as well.	5/6/2025 12:55 PM
44	This should be good!	5/6/2025 12:54 PM
45	I just want a water fountain that isn't shut off all winter. There are plenty of warm days during the winter!	5/6/2025 12:52 PM
46	They really don't require separate areas.	5/6/2025 12:46 PM
47	No. It's great. Thank you!	5/6/2025 12:45 PM
48	I love the shaded picnic area. be mindful to make it so that homeless people don't just setup camp there.	5/6/2025 12:37 PM
49	For seniors, there should be more shaded sitting areas. For adults, maybe a stretching around or pullup place. For teens, I do not really know.	5/6/2025 12:27 PM
50	No	5/6/2025 12:18 PM
51	Na	5/6/2025 12:13 PM
52	Looks good to me as is.	5/6/2025 12:13 PM
53	Seniors benches	5/6/2025 12:05 PM
54	A shaded "quiet space" area geared toward adults, away from children.	5/6/2025 12:01 PM
55	Pickle ball court	5/6/2025 11:59 AM
56	Not really, looks good.	5/6/2025 11:51 AM
57	Accessible ramps to all spaces and a shady set of benches or platform stairs to read.	5/6/2025 11:51 AM

Design Ideas Survey #3 for the Play Area, Trail Enhancements, and Trailhead Projects

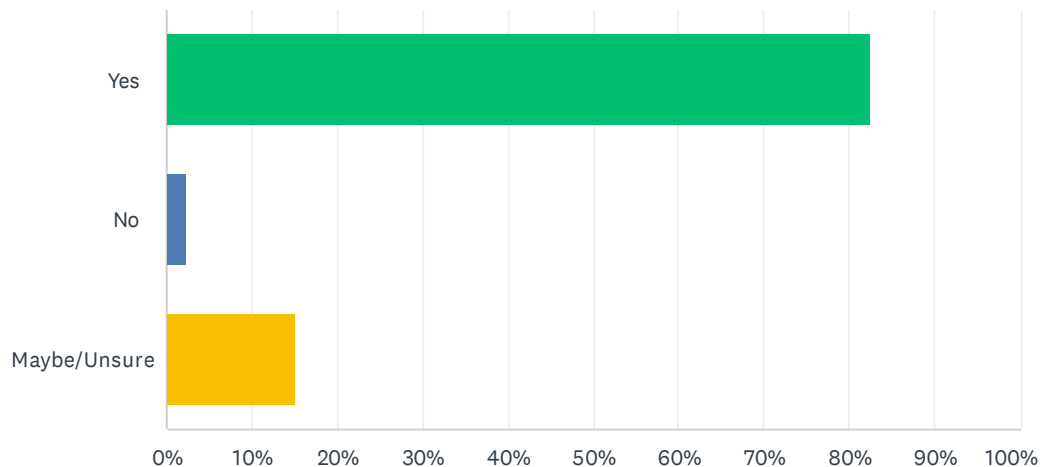
58	Looks great as is! Inclusive	5/6/2025 11:50 AM
59	A stage that can be used for any age group would be nice	5/6/2025 11:50 AM
60	Maybe a ping pong table	5/6/2025 11:47 AM
61	I don't think so, as it would be best for people of all demographics to mix and blend	5/6/2025 11:47 AM
62	no	5/6/2025 11:42 AM
63	No	5/6/2025 11:40 AM
64	Just make sure there are shaded areas and easy access to them (ramps, no stairs, etc.)	5/6/2025 11:38 AM
65	As long as there is always a mobility aid friendly path/route	5/6/2025 11:37 AM
66	Benches that are up against picnic tables can be tricky for some seniors to maneuver in and out of, seen in figure 3. The benches in figure 7 appear very accessible but would need plenty of shade.	5/6/2025 11:36 AM
67	No	5/6/2025 11:35 AM
68	N/A	5/6/2025 11:35 AM
69	Plenty of sitting areas with benches, tables, with either tree or structure shade.	5/6/2025 11:32 AM
70	It would be good to have additional benches alongside the trails for the seniors to take breaks.	5/6/2025 11:32 AM
71	No	5/6/2025 11:32 AM
72	More sitting/rest spaces in the shade	5/6/2025 11:26 AM
73	Will this new play area provide easy access to the new wishbone bridge?	5/6/2025 11:26 AM
74	No i think there is enough space for those age groups with the nook and the shade area	5/6/2025 11:25 AM
75	No I think you have it covered agewise	5/6/2025 11:25 AM
76	Year round restroom accessibility	5/6/2025 11:24 AM
77	I mentioned above a zip line for tweens. A space for teens to sit outside on their phones doesn't seem like a best use of space.	5/5/2025 10:34 AM
78	Bike park!	5/4/2025 5:08 PM
79	Yes, bike skills course would be amazing	5/2/2025 6:38 PM
80	Is there a pump track?	5/2/2025 3:30 PM
81	It would be nice to provide a couple acres of space to allow a non-profit organization to host a radio control car race venue similar to Thornhill Racing Circuit (TRC) that currently exist in Hutto. The current owner of TRC has cancer with no clear direction of the facility after he's gone. If the city could make this space available it would boost the local economy for larger race events with up to 1000 race entries needing hotel/food for several days over 3-4 day weekend events: https://www.youtube.com/watch?v=vLOm0UiWgno	5/2/2025 1:52 PM
82	Mural painting area would be cool for teens - something that would be refreshed / not permanent	5/2/2025 12:01 PM
83	Bike skills parks serve a huge range of ages, if designed well.	5/2/2025 9:56 AM
84	Bike skills park	5/2/2025 7:51 AM
85	Yes, the bike skills course should be there for young and old alike!	5/2/2025 7:04 AM
86	I think a bike skills course could be great and a fun pit stop for families doing at least a position of Lady Bird Lake trail together.	5/1/2025 8:44 PM
87	Bike skills area/pump track.	5/1/2025 8:09 PM
88	Bike paths and track	5/1/2025 7:02 PM
89	See above comment, please	5/1/2025 5:59 PM

Design Ideas Survey #3 for the Play Area, Trail Enhancements, and Trailhead Projects

90	No	5/1/2025 4:50 PM
91	Young people bike skills	5/1/2025 4:28 PM
92	Bike Skills area	5/1/2025 4:08 PM
93	It all looks wonderful!	5/1/2025 1:07 PM
94	Restrooms	5/1/2025 11:33 AM
95	Is there room for a roller skating area with shade? I have a daughter and we struggle to get access to free places to roller skate in Austin. It would be an extra bonus to have it in our neighborhood.	4/22/2025 7:41 PM
96	Yes	4/22/2025 6:39 PM
97	No	4/22/2025 6:38 PM
98	I think more nook areas for teens would be helpful. Nook areas that can seat groups of friends rather than just a couple of people	4/21/2025 5:04 PM
99	While only a few sections of the trail will be concrete, there needs to be concrete trails to all features on the whole trail for people who use wheelchairs, canes and walkers.	4/20/2025 11:06 AM
100	Shade and trees are most important to enjoy the trail	4/18/2025 8:04 AM
101	There are a lot of activity possibilities in the area already. The addition of the play areas mentioned above are more than enough for all ages.	4/18/2025 7:11 AM
102	Shade over the play area	4/17/2025 10:14 AM
103	Thank you for taking out the fence and allowing access to the water again.	4/17/2025 7:13 AM
104	dogs-water fountains need more like every 1-2 miles around the 10 mile loop	4/16/2025 9:24 PM
105	No	4/15/2025 2:39 PM

Q3 Does this design support the feedback?

Answered: 217 Skipped: 20



Design Ideas Survey #3 for the Play Area, Trail Enhancements, and Trailhead Projects

ANSWER CHOICES	RESPONSES	
Yes	82.49%	179
No	2.30%	5
Maybe/Unsure	15.21%	33
TOTAL		217

#	IS THERE ANYTHING WE MISSED?	DATE
1	bike-optimized hard surface track would preferred for the pump track	5/8/2025 8:11 PM
2	Bathroom on this part of the trail.	5/8/2025 10:42 AM
3	Pickleball courts	5/8/2025 9:43 AM
4	Anything you can do to minimize the impact of the large Austin Energy walls on the space would be great! Whether its how you plant near that, new features to obscure them, or painting them — anything would be appreciated!	5/7/2025 3:46 PM
5	like the natural footpaths as an option	5/7/2025 10:22 AM
6	No, this design supports the feedback.	5/7/2025 8:18 AM
7	no	5/7/2025 7:12 AM
8	Lighting	5/7/2025 5:53 AM
9	No	5/6/2025 9:35 PM
10	I don't think so! It looks amazing!	5/6/2025 7:02 PM
11	Not sure at this time	5/6/2025 4:30 PM
12	No	5/6/2025 3:52 PM
13	Natural areas that are off limits to humans so native animals can nest and take shelter along the shore, trees, have access to water and have connections to other natural human free areas.	5/6/2025 3:44 PM
14	No	5/6/2025 3:28 PM
15	No bike course please. As little concrete and structures as possible. Not paved/ concrete please	5/6/2025 3:21 PM
16	No	5/6/2025 3:12 PM
17	Water fountain	5/6/2025 2:26 PM
18	Safety?	5/6/2025 1:56 PM
19	Two bike skills courses is excessive for the space, incompatible with requests for a large meadow space, and fails to maintain the natural space that already exists here, and seems to way too heavily prioritize wishes of a minority of respondents.	5/6/2025 1:50 PM
20	Rather than use concrete for a bike skills area, use an optimized surface for biking	5/6/2025 1:46 PM
21	Is there a restroom?	5/6/2025 1:20 PM
22	Really don't like the bike skills course	5/6/2025 1:00 PM
23	n/a	5/6/2025 12:46 PM
24	I think they do but the biggest wish here is to have waterfront amenities. it looks like pic 8 is. will the rest be?	5/6/2025 12:39 PM
25	No	5/6/2025 12:22 PM
26	Na	5/6/2025 12:15 PM

Design Ideas Survey #3 for the Play Area, Trail Enhancements, and Trailhead Projects

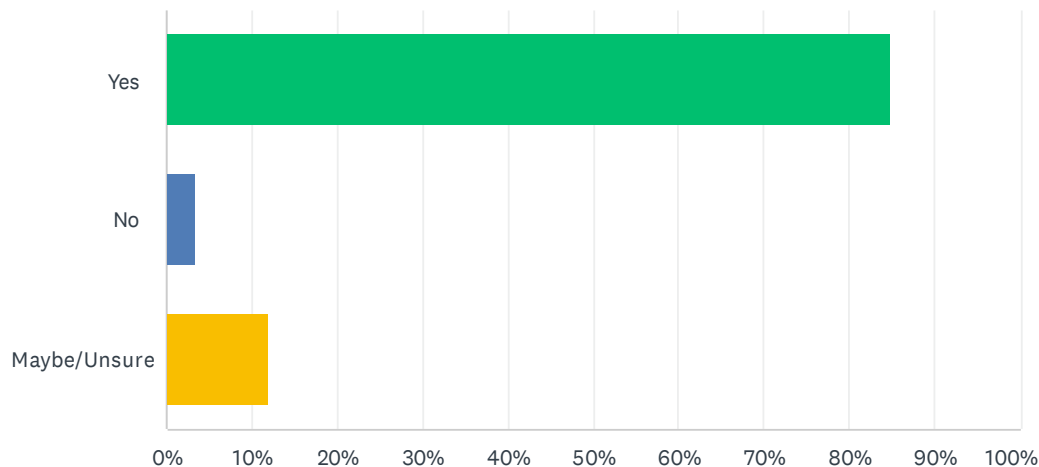
27	shortcuts that people and bikes will use across site	5/6/2025 12:12 PM
28	I like the terrace, as it provides a place to sit on the ground that also supports the back.	5/6/2025 12:02 PM
29	Pickle ball court	5/6/2025 12:00 PM
30	None	5/6/2025 11:50 AM
31	Public art Environmental art	5/6/2025 11:43 AM
32	Make sure the trail is wide enough for walkers and bikes so neither gets in each other's way. Maybe marked areas for bikers verses walkers.	5/6/2025 11:36 AM
33	No all looks good	5/6/2025 11:27 AM
34	maybe some shaded seating areas?	5/6/2025 11:26 AM
35	An we put a zip line over here? 😊	5/5/2025 10:40 AM
36	trees for shade on main trail	5/4/2025 3:35 PM
37	Bike features 4 & 5 are great additions to the park. You may want to check out options beyond concrete for the paved skills portion. Asphalt is also an option. It's critical that it's designed for safe use on a mountain bike. Several good examples exist in Bentonville and Rogers, Arkansas. You may consider a bike station - air pump and basic, tethered tools - for users. I think there's on in the Govalle Neighborhood Park for the Southern Walnut Creek Trail.	5/3/2025 9:55 AM
38	Bike skills natural path not pictured? Or is it part of the "foot path?"	5/2/2025 6:00 PM
39	Concrete may not be ideal - there are other surfaces that are optimized for bike skills. Also, can you install native grasses for lawn, like Thunder Turf	5/2/2025 12:06 PM
40	Best to consult with local biking groups on needs. For example, concrete is not the ideal surface. Instead, consider bike-optimized hard surface track (chip-seal asphalt). The goal is to have safe, progressive (easy to hard), paths and options for all riders.	5/2/2025 11:14 AM
41	Concrete bike tracks are ok, but there are better options, such as Leopard's Loop in Bentonville. Something bike-optimized would be ideal.	5/2/2025 9:59 AM
42	Use a softer material for bike skills	5/2/2025 7:52 AM
43	Bike skills course	5/2/2025 12:43 AM
44	This looks awesome!	5/1/2025 8:48 PM
45	A pump track that is dirt/natural would be more usable than concrete	5/1/2025 8:26 PM
46	Instead of a paved bike skill area do like Bentonville and use a softer material	5/1/2025 8:25 PM
47	The concrete pump tracks are not well optimized for bikes. Rubberized, glow in the dark or other well used pump track materials would be much better for biking, also reduce injuries, and unanticipated use of the concrete surfaces.	5/1/2025 7:21 PM
48	Concrete skills course is more for Skateboards and less for bike. Dirt features or	5/1/2025 7:13 PM
49	Bike skills Course Could be dirt or have natural spots	5/1/2025 7:03 PM
50	There are better options than paved or concrete for a hard surface bike skills course	5/1/2025 6:57 PM
51	I would love to see a natural surface bike skills area and pump track with no focus on skateboards in this area.	5/1/2025 6:02 PM
52	I would suggest that "concrete" not be a required descriptor of the hard surface track. Leopard Loop glow-in-the-dark trail in Bentonville, for example, by Rock Solid Trails, used chip-seal-asphalt. Concrete is preferred by skateboarders, not bikers.	5/1/2025 4:11 PM
53	It's a beautiful area! Good job 🥰	5/1/2025 1:09 PM
54	Dirt bike area will be a disaster area for erosion trash and invite riding on other park areas not designated for bikes. The trail itself is a wonderful resource for the bike program adding "off road" will just encourage cyclists to off road other places.	4/24/2025 3:10 PM
55	Unclear what sponge garden is	4/21/2025 5:08 PM

Design Ideas Survey #3 for the Play Area, Trail Enhancements, and Trailhead Projects

56	Interpretive signs for flora and fauna	4/20/2025 11:35 AM
57	Would love to see more trees along the path (ie 100% coverage). Also would love to see better foliage buffer between the remaining power plant/ball fields and the trail area. 10 feet of dense foliage, possibly using the Miyawaki method, could create that visual buffer. Seating overlooking the lake is always in high demand as well	4/18/2025 1:19 PM
58	I would remove or move the foot path in the meadow #6 more towards the concrete path and increase the length of the bike trails by stretching it further east and adding some more turns. Make sure plenty of signage exists to encourage hikers stay off those bike paths.	4/18/2025 11:41 AM
59	What's a sponge garden?	4/17/2025 7:27 AM
60	Please add palm trees!!	4/16/2025 8:10 PM

Q4 Is the balance good between native areas and lawn spaces in this design?

Answered: 211 Skipped: 26



ANSWER CHOICES	RESPONSES	
Yes	84.83%	179
No	3.32%	7
Maybe/Unsure	11.85%	25
TOTAL		211

#	IS THERE ANYTHING WE MISSED?	DATE
1	native areas look pretty minimal here, but hopefully it feels like more when built out	5/9/2025 3:54 PM
2	Maybe shaded areas on terrace section	5/8/2025 10:42 AM
3	Pickleball	5/8/2025 9:43 AM
4	It seems well though out	5/7/2025 5:27 PM
5	I'm in favor of less manicured (requiring watering, maintenance) space to wild, native areas	5/7/2025 11:11 AM
6	more drinking fountains	5/7/2025 10:22 AM
7	n/a	5/7/2025 8:18 AM

Design Ideas Survey #3 for the Play Area, Trail Enhancements, and Trailhead Projects

8	no	5/7/2025 7:12 AM
9	No	5/6/2025 7:02 PM
10	No	5/6/2025 3:52 PM
11	Natural areas that are off limits to humans so native animals can nest and take shelter along the shore, trees, have access to water and have connections to other natural human free areas.	5/6/2025 3:44 PM
12	No	5/6/2025 3:28 PM
13	Not enough native spaces.	5/6/2025 3:21 PM
14	No	5/6/2025 3:12 PM
15	n/a	5/6/2025 2:26 PM
16	Will the drinking fountain have a super low option for dogs?	5/6/2025 2:06 PM
17	The majority of space in the design goes to bike courses, which are not "natural".	5/6/2025 1:50 PM
18	I'd rather leave out the bike courses	5/6/2025 12:55 PM
19	n/a	5/6/2025 12:46 PM
20	Water access	5/6/2025 12:39 PM
21	again...make it so that people can walk up to the water or overlook the water.	5/6/2025 12:39 PM
22	No	5/6/2025 12:22 PM
23	too much hard surface	5/6/2025 12:12 PM
24	None	5/6/2025 11:50 AM
25	I would rather see an alternative to concrete spaces, that is more pervious	5/6/2025 11:50 AM
26	It feels like everyhting is clustered together.	5/6/2025 11:49 AM
27	More native areas less concrete	5/6/2025 11:43 AM
28	No	5/6/2025 11:40 AM
29	More native spaces	5/6/2025 11:26 AM
30	Zip line 😊	5/5/2025 10:40 AM
31	Does lawn have to be invasive grasses?	5/2/2025 12:06 PM
32	We should focus more on well designed lawn spaces that encourage outdoor activities and community spaces, rather than nature areas for this design.	5/1/2025 7:21 PM
33	Restroom	5/1/2025 11:34 AM
34	I'm not seeing any native areas in this design. If 'meadow' is considered natural area, would like to see natural wildflowers and minimal landscaping in that area.	4/21/2025 5:08 PM
35	Meadows can't be so wild that the spaces can't be used to put down a blanket or wheel into it when all the other seating spaces near the special features are being used. There are very negative,, no growth, anti-newcomers people in the neighborhood who want to limit this plan for use by non-long-time neighbors and visitors. These people and groups-specially East Town Lake citizens-do not represent the majority of neighbors and visitors who use the trail and want to see more features and access points. TTC seems to forget that the East Cesar Chavez Neighborhood shares 50% of the Trail with Holly neighbors and it's the East Cesar Chavez Neighborhood Planning Team and the RBJ seniors and disabled folks want to have more input and access on implementing the Holly Shores Master Plan. At least start listing the ECC neighborhood being part of the activities and processes. Holly groups don't represent ECC neighbors and Groups.	4/20/2025 11:35 AM
36	Is it possible to add a bike wash station?	4/18/2025 11:41 AM
37	However we can protect/enhance the natural area while adding the bike amenities is key.	4/18/2025 7:17 AM

Design Ideas Survey #3 for the Play Area, Trail Enhancements, and Trailhead Projects

38	It's unclear how much of the meadow will be used for dirt biking / pump track. To be this is neither native nor lawn space.	4/17/2025 7:27 AM
39	Please add palm trees!!	4/16/2025 8:10 PM

Q5 Are there any other features that are needed to increase the comfort of the Trail?

Answered: 88 Skipped: 149

#	RESPONSES	DATE
1	honestly even more shade along the trail	5/13/2025 2:13 PM
2	I wish there were more fruit trees or edible, medicinal landscaping.	5/12/2025 3:20 PM
3	More lighting at night!!	5/12/2025 10:01 AM
4	Do bikers use those air pump work things? More water fountains for runners, the better. Shade on the running path. Trash cans along the running path. What about little workout area with pull up bars.	5/11/2025 10:42 AM
5	Shade	5/10/2025 11:26 AM
6	More bathrooms and water fountains on this side. If there are secluded areas ensuring they're well-lit.	5/8/2025 10:42 AM
7	Restrooms and water fountains	5/8/2025 9:43 AM
8	mile markers to track progress, orient to distance traveled in event of fatigue, intermittent trail benches with back support. Keep in mind those who enjoy nature but can't travel long distances w/o seated rest breaks.	5/7/2025 5:27 PM
9	none apparent	5/7/2025 5:25 PM
10	Will there be a way to cut through between the baseball fields and Camacho? Right now, its not clear, and I could imagine it would be helpful to let people know how long until they next can enter/exit the trail (as this is one of the longer stretches without access).	5/7/2025 3:46 PM
11	Water fountains	5/7/2025 12:05 PM
12	dog poo bag dispensers. educational signage for flora and fauna	5/7/2025 11:11 AM
13	bike repair station	5/7/2025 10:22 AM
14	More accessible walking for people with accessibility needs	5/7/2025 10:10 AM
15	Will there be new, permanent restrooms?	5/7/2025 8:18 AM
16	no	5/7/2025 7:12 AM
17	More comfortable seating under shade structure.	5/6/2025 9:45 PM
18	Water options for kids and dogs	5/6/2025 9:35 PM
19	None	5/6/2025 9:34 PM
20	seating/benches are needed by shaded spots, lighting is needed to safely walk on trail at night	5/6/2025 7:21 PM
21	Lighting for safety.	5/6/2025 7:02 PM
22	I wish more of the paved area would be compacted DG rather than concrete! Makes it feel more natural and keeps things cooler in the hot summers	5/6/2025 5:21 PM
23	drinking fountains already mentioned below	5/6/2025 5:09 PM
24	Bathrooms	5/6/2025 5:08 PM

Design Ideas Survey #3 for the Play Area, Trail Enhancements, and Trailhead Projects

25	water fountains?	5/6/2025 4:37 PM
26	Not sure what it's called but some sch use it on their track it a soft sponge like turf for comft and smoother if someone had a wheelchair or feet probs	5/6/2025 4:30 PM
27	No	5/6/2025 3:52 PM
28	No	5/6/2025 3:28 PM
29	No	5/6/2025 3:21 PM
30	No	5/6/2025 3:12 PM
31	Water stations	5/6/2025 3:01 PM
32	No	5/6/2025 2:59 PM
33	n/a	5/6/2025 2:26 PM
34	More water bottle filling areas for runners in the heat	5/6/2025 2:26 PM
35	If the only walking area is the one foot path, then consider accessibility for people with walkers or wheelchairs	5/6/2025 2:12 PM
36	Nope	5/6/2025 2:06 PM
37	Safety	5/6/2025 1:56 PM
38	no	5/6/2025 1:54 PM
39	This area is a wonderfully special and rare in how natural and quiet it is. Please don't diminish that by adding bicycle courses, especially paved courses. These areas are more difficult to integrate into nature and more likely to create noise through group interactions and Bluetooth speakers (like a pickleball court for bicyclists). Areas that promote group recreation and noise would be better kept in areas that are already more populated, like near the parking lot and trailhead by the rec center. The grassy area and decommissioned rail tracks between the sport courts and parking lot would ideal for a bike course.	5/6/2025 1:50 PM
40	More seats and bathrooms	5/6/2025 1:46 PM
41	Drinking water access	5/6/2025 1:46 PM
42	bathrooms?	5/6/2025 1:21 PM
43	Shade is the most important addition to me for that area.	5/6/2025 1:05 PM
44	Working potable water fountains (though not if cost prohibitive)	5/6/2025 12:52 PM
45	Bench & lighting	5/6/2025 12:46 PM
46	No, thanks!	5/6/2025 12:45 PM
47	shade in safe areas	5/6/2025 12:39 PM
48	No	5/6/2025 12:35 PM
49	small fenced dog play area	5/6/2025 12:29 PM
50	Emergency Station, police or medical professionals to call for help as needed.	5/6/2025 12:22 PM
51	Lighting? I did not see any mention of it.	5/6/2025 12:16 PM
52	More shade opportunities	5/6/2025 12:06 PM
53	no	5/6/2025 12:00 PM
54	Less cross traffic on the running trail.	5/6/2025 11:52 AM
55	Water fountains and decorative fountains	5/6/2025 11:52 AM
56	Potentially additional benches if possible for rest areas to accommodate disabilities and seniors.	5/6/2025 11:50 AM
57	Bike repair tools? Maybe air for bikes?	5/6/2025 11:44 AM

Design Ideas Survey #3 for the Play Area, Trail Enhancements, and Trailhead Projects

58	Tons of Shade please tons!	5/6/2025 11:43 AM
59	No	5/6/2025 11:40 AM
60	I would like to see historical markers that can explain the creation and growth of the trail.	5/6/2025 11:36 AM
61	No	5/6/2025 11:34 AM
62	Ensure ample shade, that's the single most important aspect of a walking trail in this city and is often how I decide where to go during the months of May-Oct	5/6/2025 11:31 AM
63	water stations and trash collectors?	5/6/2025 11:26 AM
64	no	5/6/2025 11:25 AM
65	More water fountains and trash cans	5/5/2025 12:20 PM
66	Another drinking fountain would be great. I doubt a restroom is in the budget but it would be an area people would hang out longer so a restroom would potentially be a nice addition	5/5/2025 10:40 AM
67	trees for shade on main trail	5/4/2025 3:35 PM
68	Bike tire inflation & repair station.	5/2/2025 3:33 PM
69	water fountain - make sure it has a dog fountain. A shower head would be great too to cool off in summer.	5/2/2025 12:06 PM
70	Shade! Potential elevated platforms for bikers to have an elevated start to have proper speed for the bike skills or jumps	5/2/2025 11:14 AM
71	Bike fix station with common tools like wrenches and tire levers	5/2/2025 10:41 AM
72	I would love to see pollinator patches on the sides of the trails	5/1/2025 8:48 PM
73	Natural trails/paths	5/1/2025 7:03 PM
74	Make sure any benches along the trail are set back at least 10 feet so they don't impede trail users. Install signage directing users to walk or bike a maximum of two abreast and more signage mandating that dogs be on leash at all times.	5/1/2025 6:02 PM
75	No	5/1/2025 4:51 PM
76	Ensure working restrooms.	5/1/2025 3:44 PM
77	Not that I see	5/1/2025 1:09 PM
78	Lose the concrete and dirt bike trails ... they will lead to problems	4/24/2025 3:10 PM
79	A lot of the trail is still in full sunlight. It will be very uncomfortable half the year. Can you add more shade with trees or something else?	4/22/2025 8:29 PM
80	No	4/22/2025 6:39 PM
81	More nooks or otherwise seating areas	4/21/2025 5:08 PM
82	Sensitivity to people who use wheels for access, chairs and strollers	4/20/2025 11:35 AM
83	More trees close to the path, think walking thru a forest	4/18/2025 1:19 PM
84	Shade on the trail	4/18/2025 8:07 AM
85	Just prioritizing the preservation of the natural landscape and local communities.	4/18/2025 7:17 AM
86	Thank you for the pathway from the east, between the softball fields that could be used from Camacho and/or the neighborhood. I'm interested in strategies to keep traffic to and from dirt bike skills course and pump track from interfering with walkers, runners and cyclists on trail.	4/17/2025 7:27 AM
87	Please add palm trees!!	4/16/2025 8:10 PM
88	Bathrooms can always be fancier.	4/15/2025 2:40 PM

Q6 We received many comments requesting the following items and they have been added to the designs. Safety lighting on the Trail and in the play area Lake Overlooks Drinking fountains Do you have any additional comments?

Answered: 92 Skipped: 145

#	RESPONSES	DATE
1	yes please!!! as many as possible	5/13/2025 2:13 PM
2	I am frequently in the area, and the park bathroom on Nash Hernandez is out of order almost always. It's not enough to build the amenities! Please maintain them.	5/12/2025 3:20 PM
3	Just lighting	5/11/2025 5:28 PM
4	10000% agree about water fountains and lights. Trash cans on the path would also be good.	5/11/2025 10:42 AM
5	Keeping the existing bathrooms in working order as much as possible :)	5/9/2025 3:54 PM
6	Pickleball courts	5/8/2025 9:43 AM
7	Definitely the safety lighting. Keep in mind handicapp accessibility at least one section of the trails. I like the idea of the drinking fountains but the trails are so close to the community, I don't think it's essential.	5/7/2025 5:27 PM
8	Please consider the light pollution of the lighting on a trail near the water.	5/7/2025 5:25 PM
9	I really like the more dim, warm lighting near the Rainy street trailhead more than the ones currently in this area.	5/7/2025 3:46 PM
10	what about emergency phones?	5/7/2025 11:37 AM
11	drinking fountain that allows for water bottle filling and a dog basin. trash and recycling bins	5/7/2025 11:11 AM
12	more ways to engage the water edge	5/7/2025 10:22 AM
13	Bathrooms!	5/7/2025 10:10 AM
14	A restroom facility similar to the one under the Mopac bridge would make all of this worthwhile.	5/7/2025 8:18 AM
15	Lights for the evening biker/trail runner are great improvements.	5/6/2025 10:28 PM
16	Add bathrooms	5/6/2025 9:45 PM
17	Safety lighting is critical	5/6/2025 9:35 PM
18	Please definitely include drinking fountains. If they can be properly winterized so they can remain on year round, even better.	5/6/2025 9:18 PM
19	agree that lighting along all of the trail is needed to safely walk it at night	5/6/2025 7:21 PM
20	It looks so inviting and FUN! Great job!	5/6/2025 7:02 PM
21	No	5/6/2025 4:48 PM
22	definitely lighting and water	5/6/2025 4:37 PM
23	Maybe emerg kit or fabulator Incase someone had heart attack or heat related items to help	5/6/2025 4:30 PM
24	No	5/6/2025 3:52 PM
25	Natural areas that are off limits to humans so native animals can nest and take shelter along the shore, trees, have access to water and have connections to other natural human free areas.	5/6/2025 3:44 PM

Design Ideas Survey #3 for the Play Area, Trail Enhancements, and Trailhead Projects

26	No	5/6/2025 3:28 PM
27	Bird blind	5/6/2025 3:21 PM
28	I like when crunch gravel/alternatives to paving with concrete are used. Thank you for doing that.	5/6/2025 3:12 PM
29	no	5/6/2025 3:01 PM
30	No	5/6/2025 2:59 PM
31	Safety lighting would help. These changes seem ok but I always worry about "enhancements" that crowd or block the trail.	5/6/2025 2:48 PM
32	Drinking fountains would be great for runners	5/6/2025 2:26 PM
33	I agree safety is a top priority and lighting means safety.	5/6/2025 1:54 PM
34	Agree, but think lighting should be minimal and bird friendly.	5/6/2025 1:50 PM
35	Drinking fountains please!	5/6/2025 1:46 PM
36	I hope they don't create too much light pollution for the wild life.	5/6/2025 1:42 PM
37	Love the trail and thank you for the services - best part of Austin.	5/6/2025 1:31 PM
38	bathrooms?	5/6/2025 1:21 PM
39	Drinking fountains to have dog fountains attached. Concerned about the shoreline footpaths being abused but also like the idea along with the seating areas. Must be a sturdy path and provide trash can near the sitting areas.	5/6/2025 1:05 PM
40	Safety is a huge concern in this area for runners, so it's especially important to have things well lit and not have areas where it would be easy for women to be harassed.	5/6/2025 1:00 PM
41	I mentioned it on the previous page - drinking fountains that are on during the winter months	5/6/2025 12:55 PM
42	A plan to regularly monitor for and remove encampments, evidence of drug abuse, etc.	5/6/2025 12:52 PM
43	A emergency phone station	5/6/2025 12:46 PM
44	A drinking fountain would be nice	5/6/2025 12:39 PM
45	safety is big. shade in safe manners is big	5/6/2025 12:39 PM
46	No	5/6/2025 12:35 PM
47	Please be sure that the safety lighting is dark-sky-friendly (and safe for migratory birds), i.e. strictly downward pointing, not blue https://rockies.audubon.org/lights-out/articles/how-make-your-outdoor-home-lighting-bird-friendly	5/6/2025 12:29 PM
48	No	5/6/2025 12:22 PM
49	Emergency phone perhaps?	5/6/2025 12:16 PM
50	no	5/6/2025 12:13 PM
51	Great job	5/6/2025 12:06 PM
52	Thank you!	5/6/2025 12:02 PM
53	No	5/6/2025 12:00 PM
54	Make sure the water fountains have dog bowl fountains too!	5/6/2025 11:52 AM
55	None	5/6/2025 11:50 AM
56	Love safety lighting, and I trust it will be in keeping w/ dark sky initiatives	5/6/2025 11:50 AM
57	Lake overlook. A deck to hang out on Drinking fountains yes and for pups too	5/6/2025 11:43 AM
58	No	5/6/2025 11:40 AM
59	This plan seems better for teens (bike skills course), and still good for other age groups	5/6/2025 11:38 AM

Design Ideas Survey #3 for the Play Area, Trail Enhancements, and Trailhead Projects

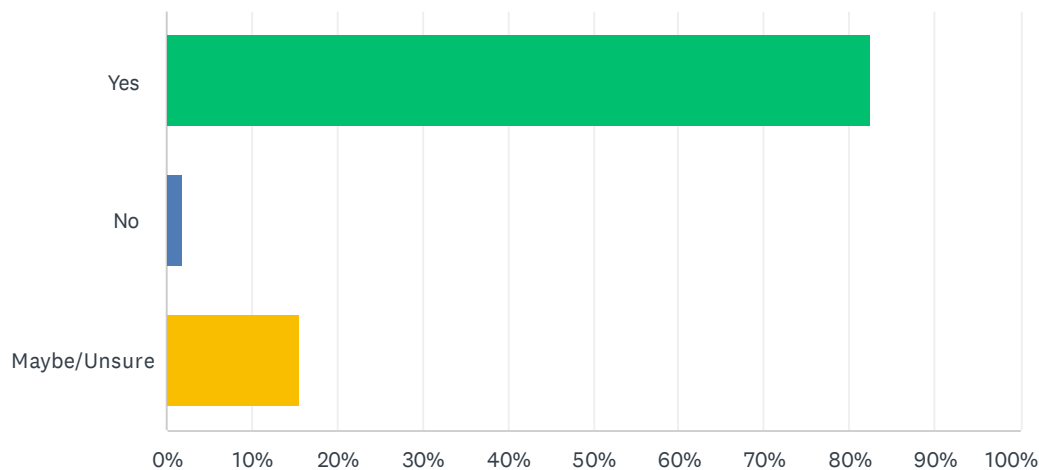
60	No	5/6/2025 11:37 AM
61	Yes! Lights on East side near Longhorn dam. There have been several sexual assaults on that area.	5/6/2025 11:36 AM
62	Include drinking fountains for dogs as well. Emergency phone hook up for emergency needs.	5/6/2025 11:36 AM
63	Lighting is a great idea. Consider the sanitary aspect of outdoor drinking fountain	5/6/2025 11:34 AM
64	Drinking fountains are a great addition	5/6/2025 11:27 AM
65	Native drought tolerant plantings	5/6/2025 11:26 AM
66	Water bottle refill stations/dog poop bag stations	5/6/2025 11:26 AM
67	SOunds good	5/6/2025 11:26 AM
68	I do not	5/6/2025 11:25 AM
69	More trash cans/dog poop bags + waste bin	5/5/2025 12:20 PM
70	Restroom	5/5/2025 10:40 AM
71	Looks great! I love the bike skills course!	5/4/2025 5:09 PM
72	Please try to make sure that construction activity does not take away from the use of the baseball fields. I understand that space will be limited, but the baseball fields are important to the community. I imagine the temptation to eat up space from the baseball fields will be hard to resist, but the baseball fields serve many families who have been traditionally ignored by COA	5/3/2025 8:47 AM
73	Water source to refill water bottles please! Fountains don't always have enough pressure to fill large bottles/camelbak's	5/2/2025 1:56 PM
74	Ensure lights are yellow or otherwise safer for insect populations, which is what birds and bats need to feed on. Dog drinking fountain.	5/2/2025 12:06 PM
75	Just to reiterate that the cycling community in Austin is big and growing. We have great parks, but few well-designed bike-specific features.	5/2/2025 9:59 AM
76	Thank you!	5/2/2025 7:05 AM
77	This is great, you guys rock!	5/1/2025 8:48 PM
78	Love it!	5/1/2025 6:02 PM
79	No	5/1/2025 4:51 PM
80	Those suggestions are all good points.	5/1/2025 1:09 PM
81	More restrooms	5/1/2025 11:34 AM
82	Lighting is great!	5/1/2025 10:57 AM
83	The lights are great! A second drinking fountain would be great if possible.	4/22/2025 8:29 PM
84	No	4/22/2025 6:39 PM
85	More benches and tables everywhere, trying to limit the use to natives of the Holly neighborhood by not having enough parking, benches and picnic tables for everyone who lives nearby or will drive to the new features will not stop gentrification nor will it stop densification of the current single family homes into multi-family units being built near this park. Don't let the political agendas of East Town Lake Citizens leaders and their loud and intimidation tactics overshadow the input of the ECC Team, the RBJ Apartments Complex, and neighbors north of Holly Street not to be targets for your outreach and engagement process. Hold more pop-ups and focus groups in the ECC Areas and schools and churches like Sanchez and Martin students and all the churches not just Cristo Rey. The Butler Trail east of I-35 does not belong to the Rendon nor East Town Lake Citizens, it's a metro park not a neighborhood pocket park.	4/20/2025 11:35 AM
86	These are good, especially at night.	4/18/2025 1:19 PM
87	Shade and comfort on paths. Signs stating that electric transportation forbidden and that pedestrians have right-of-way.	4/18/2025 8:07 AM

Design Ideas Survey #3 for the Play Area, Trail Enhancements, and Trailhead Projects

88	No, sounds good!	4/18/2025 7:17 AM
89	What are plans for links and signage between existing parking and new features? Dirt bike areas might attract new trail users.	4/17/2025 7:27 AM
90	Excited to explore the new area with my family.	4/16/2025 10:00 PM
91	i always like the trail better on the side by zilker because it seems more populated. Once you go under the 35 bridge it seems much more remote. in the future maybe another pedestrian bridge like the pflugerville bridge	4/16/2025 9:26 PM
92	Garbage cans and bathrooms	4/16/2025 5:56 PM

Q7 Do you feel that this design supports the feedback?

Answered: 211 Skipped: 26



ANSWER CHOICES	RESPONSES	
Yes	82.46%	174
No	1.90%	4
Maybe/Unsure	15.64%	33
TOTAL		211

#	IS THERE ANYTHING WE MISSED?	DATE
1	I feel like the planting areas are meant to replicate the garden boxes already there. I'm not really sure what's shown in the picture.	5/13/2025 2:15 PM
2	Trash cans.	5/11/2025 10:42 AM
3	More restrooms/water fountains	5/10/2025 11:27 AM
4	No	5/8/2025 7:53 PM
5	More trees in parking lot to provide shade for cars and pedestrians	5/8/2025 10:44 AM
6	You say "IDEA 2 - adjust to add a loop drive" had slightly more favorable responses — but then go for an expanded parking lot. This makes no sense.	5/7/2025 3:50 PM
7	I think that all picnic areas need to be well covered (i.e. have large shades overhead. Branch shade only works at certain times of the day.	5/7/2025 12:06 PM

Design Ideas Survey #3 for the Play Area, Trail Enhancements, and Trailhead Projects

8	where is the new restroom?	5/7/2025 11:36 AM
9	No, this covers everything from the feedback.	5/7/2025 8:25 AM
10	no	5/7/2025 7:12 AM
11	No, all looks good. Benches, benches, benches.	5/6/2025 10:30 PM
12	Shade	5/6/2025 9:47 PM
13	more shade/structures that provide shade and benches under shade	5/6/2025 7:26 PM
14	Lighting for safety! 911 phones.	5/6/2025 7:06 PM
15	Not sure at this time prob could hav used space better instead of just using it for kiosk	5/6/2025 4:33 PM
16	No	5/6/2025 3:53 PM
17	Natural areas that are off limits to humans so native animals can nest and take shelter along the shore, trees, have access to water and have connections to other natural human free areas.	5/6/2025 3:45 PM
18	No	5/6/2025 3:29 PM
19	If it's possible to plant more trees at this location that would be great.	5/6/2025 3:13 PM
20	Fruit trees and native perennial understory of shade trees would be a valuable landscape design aspect.	5/6/2025 3:02 PM
21	love the lawn cespel	5/6/2025 2:26 PM
22	Shade trees will be great, but if possible add shade structure to picnic area.	5/6/2025 2:13 PM
23	Needs more bathrooms	5/6/2025 1:47 PM
24	no	5/6/2025 1:37 PM
25	The restrooms were missing.	5/6/2025 12:49 PM
26	Water access	5/6/2025 12:41 PM
27	No	5/6/2025 12:36 PM
28	No	5/6/2025 12:26 PM
29	can the parking lot also harvest rain water or provide electric car charging	5/6/2025 12:13 PM
30	No	5/6/2025 12:07 PM
31	There is not a lot of shade in the example imagery.	5/6/2025 12:03 PM
32	No	5/6/2025 12:00 PM
33	Chilled water fountains.	5/6/2025 11:53 AM
34	None	5/6/2025 11:50 AM
35	Much more trees planted! Environmental ecological art added	5/6/2025 11:45 AM
36	What's the plan for the existing bathroom? From what I recall it could use a refresh.	5/6/2025 11:44 AM
37	No	5/6/2025 11:34 AM
38	Maybe a little more shade or at least shaded areas?	5/6/2025 11:28 AM
39	Parking lot to be of permeable surfacing (pavers, truegrid, gravel, etc.)	5/6/2025 11:27 AM
40	Zipline! 😊 I will seriously raise money and give money to make a zipline a reality. My name is Daniela Grob 512.587.4894. I live on Canterbury st. I'd be happy to partner up and make a zipline a reality somewhere in these designs! I have 6 daughters and they would all be THRILLED.	5/5/2025 11:03 AM
41	The loop drive -- but personally I think adding more space for cars to drive on is not a good idea.	5/2/2025 3:13 PM

Design Ideas Survey #3 for the Play Area, Trail Enhancements, and Trailhead Projects

42	reduce the amount of impervious cover to reduce runoff flooding, perhaps look at lattice or pavers?	5/2/2025 12:09 PM
43	Bike path and play area for kids	5/1/2025 7:04 PM
44	Where are the bathrooms?	5/1/2025 10:58 AM
45	Thank	4/22/2025 6:39 PM
46	Not seeing any lighting	4/22/2025 1:59 PM
47	There needs to be more concrete access points because this is not a pocket park, it will be as popular as the parks near the Daugherty and Palmer Events Center despite what a few big mouths have led TTC AND PARD to believe.	4/20/2025 11:48 AM
48	Would love to see gravel or more natural looking pavement lot. This is a big ask cost/maintenance wise so it's a big ask	4/18/2025 1:23 PM
49	- Is the restroom request being addressed? - The trail over the existing rails is uneven and troublesome. - Is expanded parking the major focus of this project? Will anyone work with APD and/or Parks and Rec to make sure the improved parking area doesn't become the site of undesirable use?	4/17/2025 7:55 AM
50	Please add palm trees!!	4/16/2025 8:10 PM

Q8 Is there anything else that you'd like to share about the designs?

Answered: 65 Skipped: 172

#	RESPONSES	DATE
1	Beautiful	5/8/2025 7:53 PM
2	We need more signs outlining dog leash laws, biking etiquette, and sharing the trail etiquette.	5/8/2025 12:47 PM
3	Handicap accessibility via wheelchairs/people using canes or walkers.	5/7/2025 5:28 PM
4	no	5/7/2025 5:25 PM
5	I strongly oppose expanding parking here. If parking has to be expanded, I would recommend exploring options to expand the parking on the other side of the rec center (near the field with the mostly dead grass), rather than this more natural space. The train tracks can be tricky to cross, and dangerous if people think they can bike/scooter down the full length as the concrete abruptly stops. I'd love to see a CapMetro Bikeshare dock added here! People like to fish down by the old cooling pond — it would be a shame to disrupt how they enjoy the space!	5/7/2025 3:50 PM
6	Is there really a need for that much space devoted to parking?	5/7/2025 11:38 AM
7	too much concrete - more green, trees, and shaded places to gather / sit	5/7/2025 11:36 AM
8	I like the natural, rugged look of the space (in the mock ups)	5/7/2025 11:13 AM
9	So far, I does not seem like you're taking the need/demand for restrooms very seriously. It would be good to see some discussion about this issue, as well as larger discussion about the maintenance and upkeep of restroom facilities. I'd rather see funds directed to the construction and upkeep of a bathroom than a "bicycle skills course" that is unlikely ever to be used.	5/7/2025 8:25 AM
10	no	5/7/2025 7:12 AM
11	Nothing else	5/6/2025 9:36 PM
12	None	5/6/2025 9:35 PM
13	I love it!	5/6/2025 7:06 PM
14	bike racks	5/6/2025 6:00 PM
15	no	5/6/2025 5:10 PM

Design Ideas Survey #3 for the Play Area, Trail Enhancements, and Trailhead Projects

16	Make sure to offer changing tables in the restrooms	5/6/2025 4:50 PM
17	can the parking be pervious?	5/6/2025 4:38 PM
18	Maybe more work in the picnic area	5/6/2025 4:33 PM
19	No	5/6/2025 3:53 PM
20	No	5/6/2025 3:29 PM
21	Nope	5/6/2025 3:13 PM
22	Fruit trees and native perennial	5/6/2025 3:02 PM
23	No	5/6/2025 3:00 PM
24	n/a	5/6/2025 2:26 PM
25	Nope	5/6/2025 2:07 PM
26	It seems like a lot of deference has been given to only two trail user groups (rec center groups and dirt bikers/stunt bikers). Far more people unaffiliated with these groups use the trail, and I'd like the new design to better reflect that.	5/6/2025 1:58 PM
27	No	5/6/2025 1:22 PM
28	I think this looks sufficient	5/6/2025 1:02 PM
29	I love the native plants	5/6/2025 12:59 PM
30	I would include more shaded benches and dog poop bags throughout the park in all areas.	5/6/2025 12:49 PM
31	It would be nice to have a place you could launch a canoe from	5/6/2025 12:41 PM
32	Love to see it all come together!	5/6/2025 12:40 PM
33	No	5/6/2025 12:36 PM
34	No thanks	5/6/2025 12:26 PM
35	Looks good to me.	5/6/2025 12:17 PM
36	No	5/6/2025 12:07 PM
37	No	5/6/2025 12:00 PM
38	Need more chilled water fountains for people exercising and running.	5/6/2025 11:53 AM
39	More parking is helpful overall. Feels like that may be a bit too much asphalt to green ratio though.	5/6/2025 11:53 AM
40	Will you provide some EV stations in the parking area?	5/6/2025 11:52 AM
41	None	5/6/2025 11:50 AM
42	Picnic area needs shade	5/6/2025 11:47 AM
43	no	5/6/2025 11:45 AM
44	Too much paved over areas in these photos.	5/6/2025 11:45 AM
45	Overall, nicely done. Agreed with the natural approach and limiting playground eqpt. and commercial products. Love the infusion of art on the trail! Shade structures represent another opportunity for something interesting.	5/6/2025 11:44 AM
46	No	5/6/2025 11:34 AM
47	Not sure how many restrooms are there but you need at least four male and four female or 6 co-ed	5/6/2025 11:28 AM
48	This is probably not in this scope but garbage gets stuck in the inlet right there what could be created to improve that? Seating around a trailhead sign that was conducive to stretching/warming up would be more useful, I would think!	5/5/2025 11:03 AM

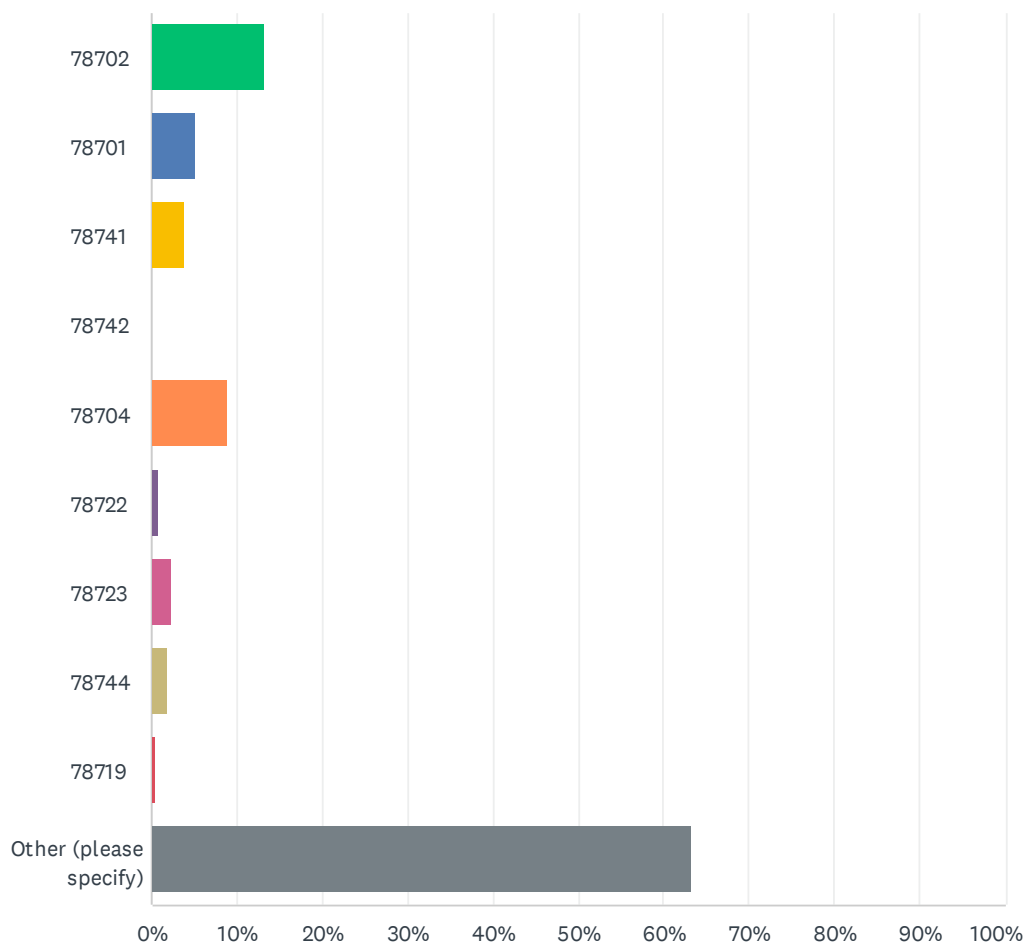
Design Ideas Survey #3 for the Play Area, Trail Enhancements, and Trailhead Projects

49	The poison ivy has gotten insane in the area, making it difficult for children to play and explore. Any chance steps can be taken to target the poison ivy?	5/3/2025 8:49 AM
50	Not a big fan of the added pavement.	5/2/2025 3:36 PM
51	I think the disused railroad track could be incorporated into the design somehow?	5/2/2025 3:13 PM
52	Consider planting host plants for moths and butterflies, could be labeled a butterfly garden! Love the inclusion of MTB skills course too.	5/2/2025 12:09 PM
53	Thank y'all for keeping Austin awesome!	5/1/2025 8:49 PM
54	Nope	5/1/2025 6:02 PM
55	No	5/1/2025 4:52 PM
56	Very inviting & peaceful looking	5/1/2025 1:10 PM
57	Your ideas look thoughtful and lovely. As I mentioned before, if it's not too late, I would love a second water fountain and a shaded area to roller skate. (Roller skating is usually frowned upon in bike skill course areas.)	4/22/2025 11:46 PM
58	Yes	4/22/2025 6:39 PM
59	While I know that this phase is concentrated in the Holly area, I know that you are working on signage. Please remember that Tejano Trails has their own brand signs and kiosks on or near the Butler Trail so let's talk about the signage plans.. There are future plans to expand the Tejano Walking Trails east of Comal, especially to include Fiesta Gardens, Tejano Music Legends like the Roy Montelongo Overlook and Camacho and Mendez Rec Centers. Tejano Trails Coordinator would like to meet with the signage, artist, and history consultants to collaborate more closely with this and future phases of implementation.	4/20/2025 11:48 AM
60	Don't love the lawns unless it has a view of the lake	4/18/2025 1:23 PM
61	No	4/18/2025 8:08 AM
62	Very excited to utilize these new improvements and share the new trail details with everyone!	4/18/2025 7:20 AM
63	- Thank you for the walking trail along the side of the parking lot. Now, people walk through the parking lot and along the abandoned tracks. - This is a less known access to the trail. It's good to make it more attractive and functional. (This map doesn't show the removal of the longtime trail to the east of the new entry plaza, but I understand that's part of the plan.)	4/17/2025 7:55 AM
64	i believ the trail needs field or some type of cameras for safety.	4/16/2025 9:27 PM
65	So happy you're doing this! I personally don't like when art is really vibrant on the trial it seems unnatural and takes away from the natal beauty	4/16/2025 8:10 PM

Q9 What is your zip code?

Answered: 213 Skipped: 24

Design Ideas Survey #3 for the Play Area, Trail Enhancements, and Trailhead Projects



ANSWER CHOICES		RESPONSES	
78702		13.15%	28
78701		5.16%	11
78741		3.76%	8
78742		0.00%	0
78704		8.92%	19
78722		0.94%	2
78723		2.35%	5
78744		1.88%	4
78719		0.47%	1
Other (please specify)		63.38%	135
TOTAL			213

#	OTHER (PLEASE SPECIFY)	DATE
1	78745	5/13/2025 2:16 PM
2	78704	5/12/2025 3:21 PM

Design Ideas Survey #3 for the Play Area, Trail Enhancements, and Trailhead Projects

3	78758	5/12/2025 11:43 AM
4	78751	5/11/2025 10:42 AM
5	78754	5/10/2025 11:57 AM
6	78727	5/10/2025 11:28 AM
7	78723	5/8/2025 1:18 PM
8	78746	5/8/2025 9:44 AM
9	78640	5/7/2025 5:29 PM
10	78704	5/7/2025 5:26 PM
11	78752	5/7/2025 12:07 PM
12	78746	5/7/2025 11:39 AM
13	78731	5/7/2025 11:36 AM
14	78721	5/7/2025 11:14 AM
15	78753	5/7/2025 10:11 AM
16	78703	5/7/2025 8:26 AM
17	78628	5/7/2025 7:13 AM
18	78613	5/7/2025 6:47 AM
19	78703	5/7/2025 6:02 AM
20	78723	5/7/2025 5:56 AM
21	78610	5/6/2025 10:31 PM
22	78717	5/6/2025 9:48 PM
23	78634	5/6/2025 9:36 PM
24	78750	5/6/2025 7:07 PM
25	78739	5/6/2025 5:11 PM
26	78746	5/6/2025 5:10 PM
27	78757	5/6/2025 4:39 PM
28	78745	5/6/2025 4:35 PM
29	78758	5/6/2025 4:24 PM
30	78731	5/6/2025 3:55 PM
31	78745	5/6/2025 3:45 PM
32	78745	5/6/2025 3:14 PM
33	78757	5/6/2025 3:03 PM
34	78666	5/6/2025 3:01 PM
35	78745	5/6/2025 2:33 PM
36	78748	5/6/2025 2:27 PM
37	78749	5/6/2025 2:27 PM
38	91754	5/6/2025 2:07 PM
39	78703	5/6/2025 1:58 PM
40	78751	5/6/2025 1:47 PM

Design Ideas Survey #3 for the Play Area, Trail Enhancements, and Trailhead Projects

41	78745	5/6/2025 1:47 PM
42	78703	5/6/2025 1:39 PM
43	78746	5/6/2025 1:38 PM
44	78731	5/6/2025 1:31 PM
45	78746	5/6/2025 1:30 PM
46	78748	5/6/2025 1:22 PM
47	78746	5/6/2025 1:22 PM
48	78660	5/6/2025 1:09 PM
49	78726	5/6/2025 1:02 PM
50	78751	5/6/2025 12:59 PM
51	78746	5/6/2025 12:57 PM
52	78731	5/6/2025 12:55 PM
53	78705	5/6/2025 12:50 PM
54	78735	5/6/2025 12:47 PM
55	78703	5/6/2025 12:45 PM
56	78704	5/6/2025 12:43 PM
57	78736	5/6/2025 12:41 PM
58	78640	5/6/2025 12:40 PM
59	78703	5/6/2025 12:28 PM
60	78613	5/6/2025 12:28 PM
61	78753	5/6/2025 12:26 PM
62	78660	5/6/2025 12:26 PM
63	78704	5/6/2025 12:14 PM
64	78746	5/6/2025 12:09 PM
65	78746	5/6/2025 12:08 PM
66	78703	5/6/2025 12:07 PM
67	78725	5/6/2025 12:05 PM
68	78757	5/6/2025 12:04 PM
69	78747	5/6/2025 12:01 PM
70	78749	5/6/2025 11:57 AM
71	78745	5/6/2025 11:54 AM
72	78735	5/6/2025 11:54 AM
73	78721	5/6/2025 11:54 AM
74	78717	5/6/2025 11:54 AM
75	78758	5/6/2025 11:53 AM
76	78751	5/6/2025 11:53 AM
77	78703	5/6/2025 11:53 AM
78	79731	5/6/2025 11:52 AM

Design Ideas Survey #3 for the Play Area, Trail Enhancements, and Trailhead Projects

79	78610	5/6/2025 11:51 AM
80	78749	5/6/2025 11:49 AM
81	78757	5/6/2025 11:47 AM
82	78702	5/6/2025 11:45 AM
83	former 78759	5/6/2025 11:40 AM
84	78757	5/6/2025 11:39 AM
85	78731	5/6/2025 11:38 AM
86	78717	5/6/2025 11:37 AM
87	78748	5/6/2025 11:37 AM
88	78703	5/6/2025 11:36 AM
89	78737	5/6/2025 11:35 AM
90	78751	5/6/2025 11:34 AM
91	78731	5/6/2025 11:34 AM
92	78613	5/6/2025 11:33 AM
93	78748	5/6/2025 11:32 AM
94	78746	5/6/2025 11:31 AM
95	78748	5/6/2025 11:28 AM
96	78704	5/6/2025 11:28 AM
97	78756	5/6/2025 11:28 AM
98	78759	5/6/2025 11:27 AM
99	78753	5/6/2025 11:27 AM
100	78757	5/6/2025 11:26 AM
101	78757	5/6/2025 11:26 AM
102	77380-1714	5/5/2025 11:04 AM
103	78725	5/4/2025 5:11 PM
104	78701	5/4/2025 3:37 PM
105	78746	5/3/2025 5:52 AM
106	78721	5/2/2025 6:03 PM
107	78757	5/2/2025 3:40 PM
108	78628	5/2/2025 1:58 PM
109	78756	5/2/2025 12:32 PM
110	78751	5/2/2025 12:10 PM
111	78702	5/2/2025 11:15 AM
112	78617	5/2/2025 10:45 AM
113	78721	5/2/2025 10:01 AM
114	78749	5/2/2025 7:07 AM
115	78641	5/1/2025 8:49 PM
116	78660	5/1/2025 8:26 PM

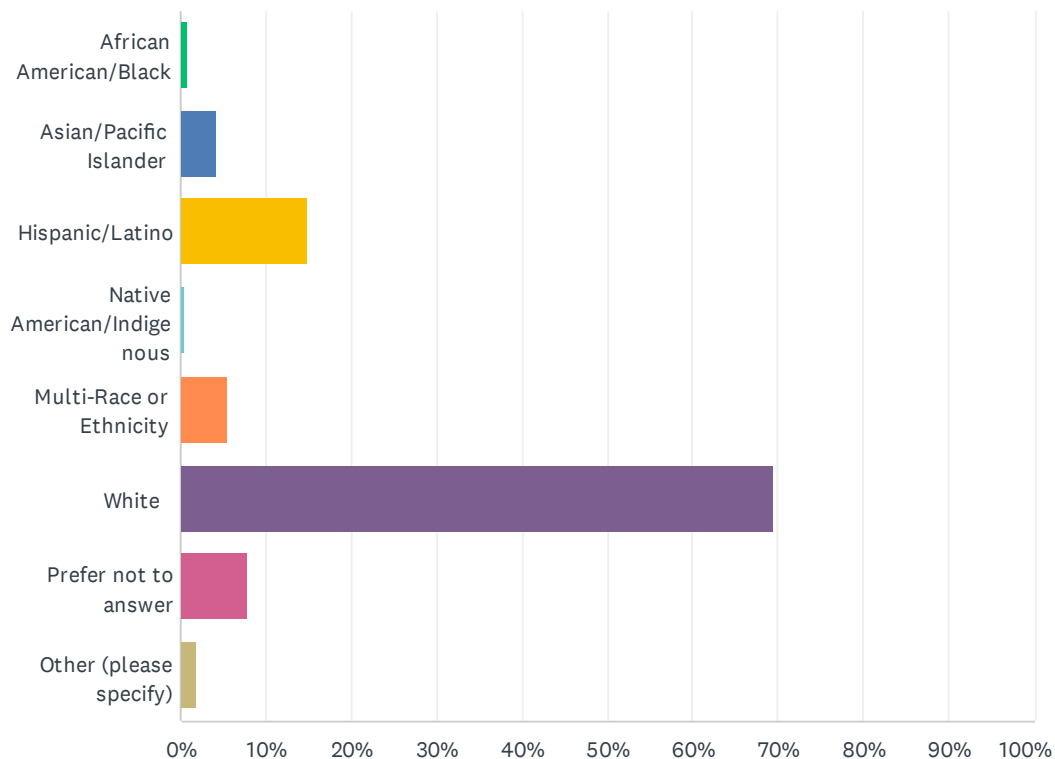
Design Ideas Survey #3 for the Play Area, Trail Enhancements, and Trailhead Projects

117	78750	5/1/2025 7:05 PM
118	78749	5/1/2025 6:58 PM
119	78717	5/1/2025 6:58 PM
120	78729	5/1/2025 6:03 PM
121	78751	5/1/2025 5:34 PM
122	78756	5/1/2025 4:53 PM
123	78757	5/1/2025 4:13 PM
124	78745	5/1/2025 3:45 PM
125	78749	5/1/2025 1:11 PM
126	78758	5/1/2025 10:59 AM
127	78705	4/26/2025 10:19 AM
128	78705	4/22/2025 2:08 PM
129	78756	4/20/2025 7:14 AM
130	78748	4/18/2025 9:21 AM
131	78734	4/18/2025 7:21 AM
132	78745	4/17/2025 2:49 PM
133	78727	4/17/2025 12:19 PM
134	78749	4/17/2025 10:17 AM
135	78628	4/16/2025 9:28 PM

Q10 How do you identify yourself?

Answered: 213 Skipped: 24

Design Ideas Survey #3 for the Play Area, Trail Enhancements, and Trailhead Projects



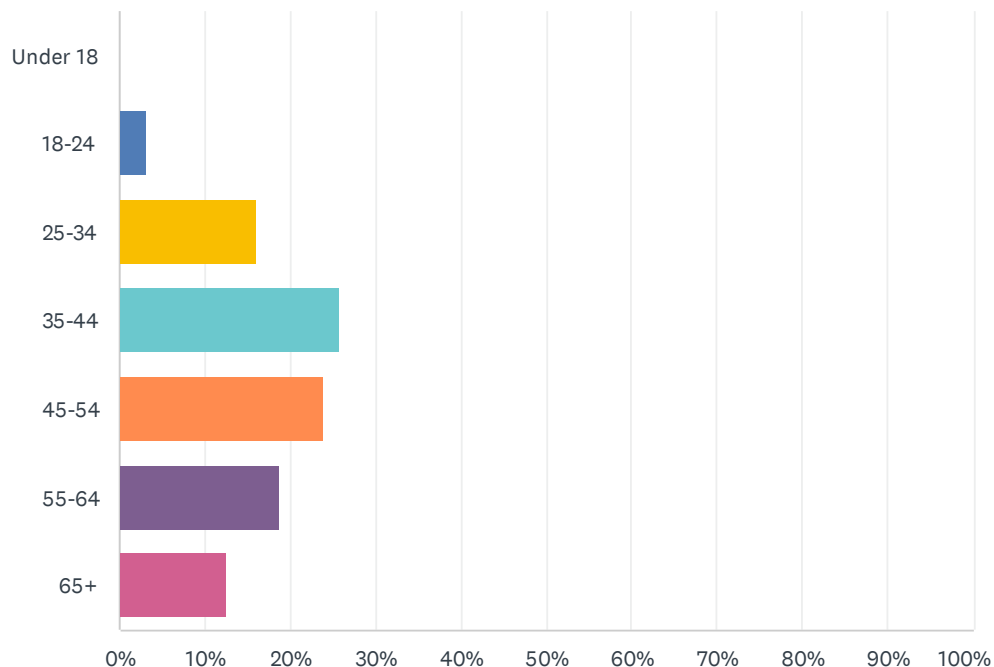
ANSWER CHOICES	RESPONSES	
African American/Black	0.94%	2
Asian/Pacific Islander	4.23%	9
Hispanic/Latino	15.02%	32
Native American/Indigenous	0.47%	1
Multi-Race or Ethnicity	5.63%	12
White	69.48%	148
Prefer not to answer	7.98%	17
Other (please specify)	1.88%	4
Total Respondents: 213		

#	OTHER (PLEASE SPECIFY)	DATE
1	I am Asian American, but 3rd generation. I do not believe the identification tags appropriately describe my cultural/social outlook.	5/6/2025 11:53 AM
2	Indian	4/26/2025 10:19 AM
3	Slovak/German who is a Tejana-wanna-be married into a Mexican American family and culture. be	4/20/2025 11:52 AM
4	Middle east	4/17/2025 10:17 AM

Q11 What is your age range?

Design Ideas Survey #3 for the Play Area, Trail Enhancements, and Trailhead Projects

Answered: 214 Skipped: 23

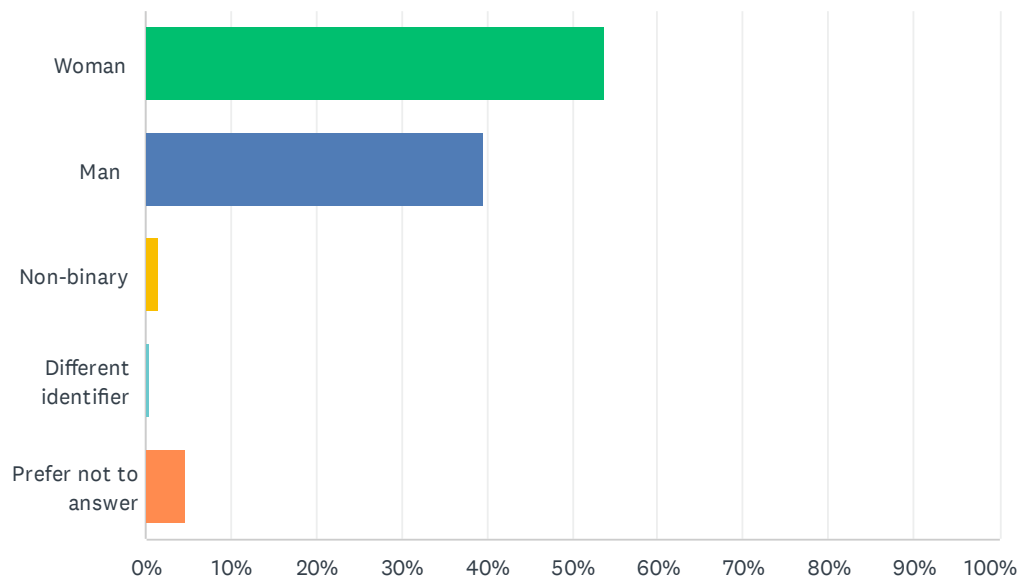


ANSWER CHOICES	RESPONSES	
Under 18	0.00%	0
18-24	3.27%	7
25-34	15.89%	34
35-44	25.70%	55
45-54	23.83%	51
55-64	18.69%	40
65+	12.62%	27
TOTAL		214

Q12 What is your gender identification?

Answered: 214 Skipped: 23

Design Ideas Survey #3 for the Play Area, Trail Enhancements, and Trailhead Projects

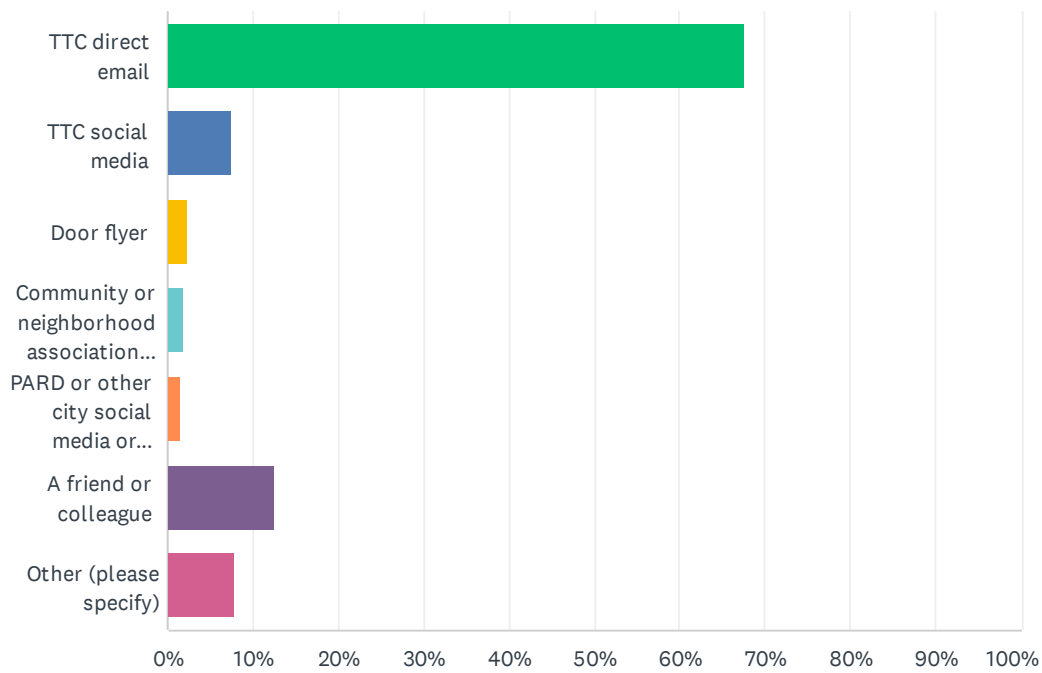


ANSWER CHOICES	RESPONSES	
Woman	53.74%	115
Man	39.72%	85
Non-binary	1.40%	3
Different identifier	0.47%	1
Prefer not to answer	4.67%	10
TOTAL		214

Q13 How did you hear about this survey?

Answered: 213 Skipped: 24

Design Ideas Survey #3 for the Play Area, Trail Enhancements, and Trailhead Projects



ANSWER CHOICES	RESPONSES	
TTC direct email	67.61%	144
TTC social media	7.51%	16
Door flyer	2.35%	5
Community or neighborhood association meeting	1.88%	4
PARD or other city social media or newsletter	1.41%	3
A friend or colleague	12.68%	27
Other (please specify)	7.98%	17
Total Respondents: 213		

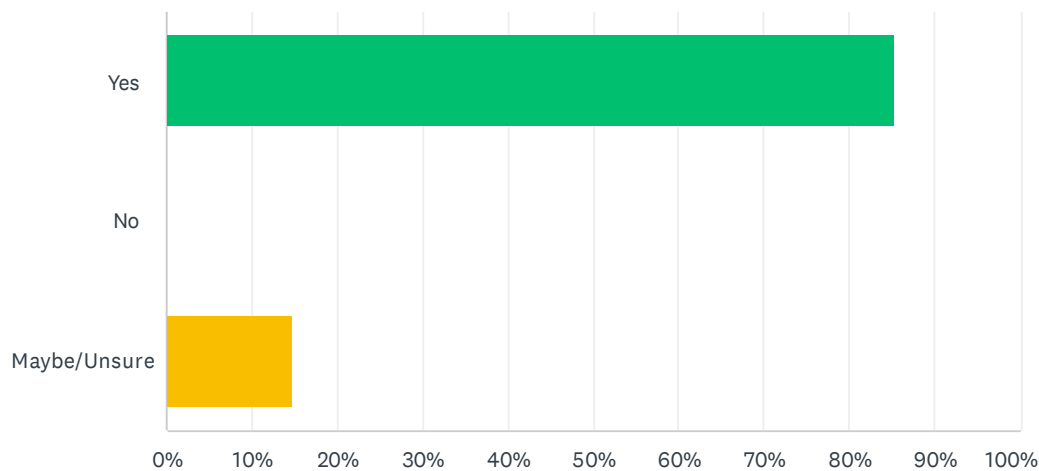
#	OTHER (PLEASE SPECIFY)	DATE
1	Park flyer	5/12/2025 10:02 AM
2	Walking in the park	5/10/2025 11:28 AM
3	Poster on trail w QR code	5/8/2025 10:44 AM
4	When walking at the lake one weekend across from auditorium	5/6/2025 4:35 PM
5	Yoga in the park event	5/6/2025 11:27 AM
6	TTC event at the trail	5/5/2025 12:24 PM
7	Sign on the trail by our house.	5/5/2025 11:04 AM
8	sign on trail	5/4/2025 3:37 PM
9	Signage near baseball fields	5/3/2025 8:50 AM
10	Austin Ridge Riders email	5/2/2025 12:42 PM
11	Austin Ridgeriders	5/2/2025 12:32 PM

ATTACHMENT B

Engagement #3 - Survey respondents: People in zip code 78702

Q1 Does this design support the feedback?

Answered: 27 Skipped: 1



ANSWER CHOICES	RESPONSES	
Yes	85.19%	23
No	0.00%	0
Maybe/Unsure	14.81%	4
TOTAL		27

#	IS THERE ANYTHING WE MISSED?	DATE
1	The line of sight from the lawn should allow you to see the water and keep eye on kids in play areas.	5/8/2025 10:38 AM
2	I'd really want a point of emphasis on separating areas where kids will be from cars, especially the area where kids crossing from Camacho to the green spaces. If that is outside of your jurisdiction, I'd work with the City to get that painted or signs put up to make sure people are extra careful. Also, I'd work to make sure that trash cans are as accessible for people as possible to minimize how much litter there is. Finally, I'd consider how the boundary between the parking lot and the picnic/Wildflower restoration area works. Hopefully it is easy to keep clean, makes clear to drivers where they should be, and minimizes the chances that kids accidentally enter the parking lot.	5/7/2025 3:43 PM
3	dog-related elements - play zone, dog water fountain	5/6/2025 5:31 PM
4	Bike skill course or a place to lock your bike.	5/6/2025 1:40 PM
5	NO	5/6/2025 11:40 AM
6	Not that I can think of at the moment	5/6/2025 11:25 AM
7	I did not make the initial comment but did you address the idea of a bike skills course?	4/22/2025 7:41 PM
8	I remember people asking for a children's water spray feature in this area	4/20/2025 11:06 AM

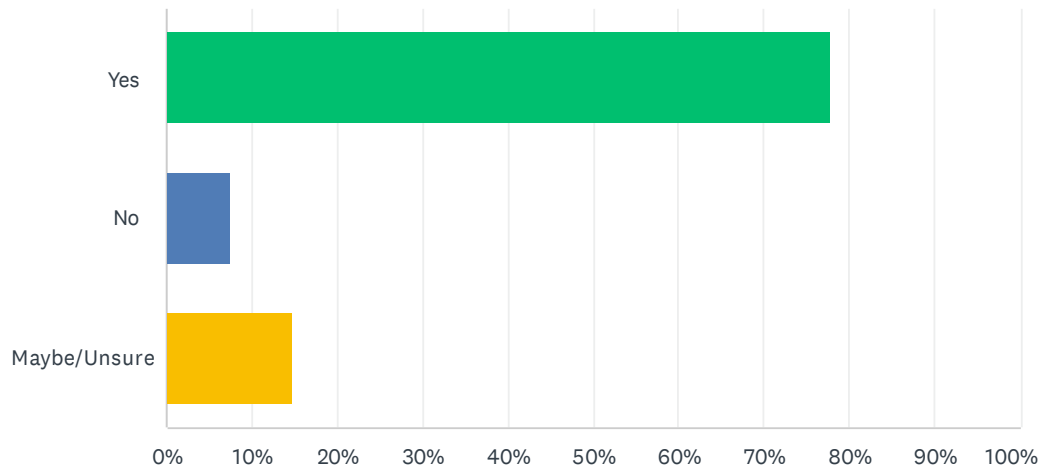
Q2 Are there elements or spaces that are still needed for certain age groups such as teens or seniors? If so, what are they?

Answered: 8 Skipped: 20

#	RESPONSES	DATE
1	It's hard for seniors to sit down on a lawn and get back up. Maybe benches surrounding with shade. Maybe a stage for community performances	5/8/2025 10:38 AM
2	No	5/6/2025 4:46 PM
3	Poles to lock your bikes.	5/6/2025 1:40 PM
4	No	5/6/2025 11:40 AM
5	No i think there is enough space for those age groups with the nook and the shade area	5/6/2025 11:25 AM
6	Is there room for a roller skating area with shade? I have a daughter and we struggle to get access to free places to roller skate in Austin. It would be an extra bonus to have it in our neighborhood.	4/22/2025 7:41 PM
7	While only a few sections of the trail will be concrete, there needs to be concrete trails to all features on the whole trail for people who use wheelchairs, canes and walkers.	4/20/2025 11:06 AM
8	Thank you for taking out the fence and allowing access to the water again.	4/17/2025 7:13 AM

Q3 Does this design support the feedback?

Answered: 27 Skipped: 1

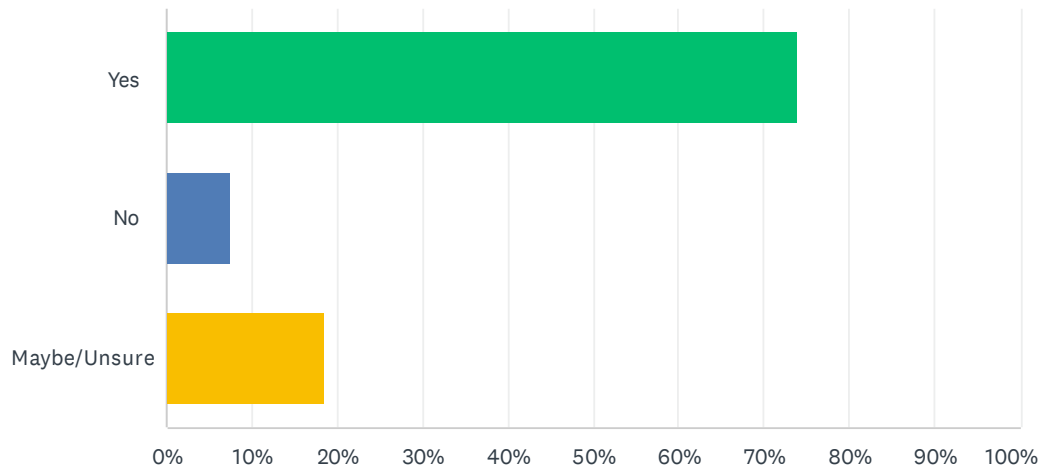


ANSWER CHOICES	RESPONSES
Yes	77.78% 21
No	7.41% 2
Maybe/Unsure	14.81% 4
TOTAL	27

#	IS THERE ANYTHING WE MISSED?	DATE
1	Bathroom on this part of the trail.	5/8/2025 10:42 AM
2	Anything you can do to minimize the impact of the large Austin Energy walls on the space would be great! Whether its how you plant near that, new features to obscure them, or painting them — anything would be appreciated!	5/7/2025 3:46 PM
3	Natural areas that are off limits to humans so native animals can nest and take shelter along the shore, trees, have access to water and have connections to other natural human free areas.	5/6/2025 3:44 PM
4	Two bike skills courses is excessive for the space, incompatible with requests for a large meadow space, and fails to maintain the natural space that already exists here, and seems to way too heavily prioritize wishes of a minority of respondents.	5/6/2025 1:50 PM
5	No all looks good	5/6/2025 11:27 AM
6	Concrete skills course is more for Skateboards and less for bike. Dirt features or	5/1/2025 7:13 PM
7	Dirt bike area will be a disaster area for erosion trash and invite riding on other park areas not designated for bikes. The trail itself is a wonderful resource for the bike program adding "off road" will just encourage cyclists to off road other places.	4/24/2025 3:10 PM
8	Interpretive signs for flora and fuana	4/20/2025 11:35 AM
9	I would remove or move the foot path in the meadow #6 more towards the concrete path and increase the length of the bike trails by stretching it further east and adding some more turns. Make sure plenty of signage exists to encourage hikers stay off those bike paths.	4/18/2025 11:41 AM
10	What's a sponge garden?	4/17/2025 7:27 AM

Q4 Is the balance good between native areas and lawn spaces in this design?

Answered: 27 Skipped: 1



ANSWER CHOICES	RESPONSES	
Yes	74.07%	20
No	7.41%	2
Maybe/Unsure	18.52%	5
TOTAL		27

#	IS THERE ANYTHING WE MISSED?	DATE
1	Maybe shaded areas on terrace section	5/8/2025 10:42 AM
2	Natural areas that are off limits to humans so native animals can nest and take shelter along the shore, trees, have access to water and have connections to other natural human free areas.	5/6/2025 3:44 PM
3	The majority of space in the design goes to bike courses, which are not "natural".	5/6/2025 1:50 PM
4	No	5/6/2025 11:40 AM
5	Meadows can't be so wild that the spaces can't be used to put down a blanket or wheel into it when all the other seating spaces near the special features are being used. There are very negative,, no growth, anti-newcomers people in the neighborhood who want to limit this plan for use by non-long-time neighbors and visitors. These people and groups-specially East Town Lake citizens-do not represent the majority of neighbors and visitors who use the trail and want to see more features and access points. TTC seems to forget that the East Cesar Chavez Neighborhood shares 50% of the Trail with Holly neighbors and it's the East Cesar Chavez Neighborhood Planning Team and the RBJ seniors and disabled folks want to have more input and access on implementing the Holly Shores Master Plan. At least start listing the ECC neighborhood being part of the activities and processes. Holly groups don't represent ECC neighbors and Groups.	4/20/2025 11:35 AM
6	Is it possible to add a bike wash station?	4/18/2025 11:41 AM
7	It's unclear how much of the meadow will be used for dirt biking / pump track. To be this is neither native nor lawn space.	4/17/2025 7:27 AM

Q5 Are there any other features that are needed to increase the comfort of the Trail?

Answered: 10 Skipped: 18

#	RESPONSES	DATE
1	More lighting at night!!	5/12/2025 10:01 AM
2	More bathrooms and water fountains on this side. If there are secluded areas ensuring they're well-lit.	5/8/2025 10:42 AM
3	Will there be a way to cut through between the baseball fields and Camacho? Right now, its not clear, and I could imagine it would be helpful to let people know how long until they next can enter/exit the trail (as this is one of the longer stretches without access).	5/7/2025 3:46 PM
4	This area is a wonderfully special and rare in how natural and quiet it is. Please don't diminish that by adding bicycle courses, especially paved courses. These areas are more difficult to integrate into nature and more likely to create noise through group interactions and Bluetooth speakers (like a pickleball court for bicyclists). Areas that promote group recreation and noise would be better kept in areas that are already more populated, like near the parking lot and trailhead by the rec center. The grassy area and decommissioned rail tracks between the sport courts and parking lot would ideal for a bike course.	5/6/2025 1:50 PM
5	small fenced dog play area	5/6/2025 12:29 PM
6	No	5/6/2025 11:40 AM
7	Lose the concrete and dirt bike trails ... they will lead to problems	4/24/2025 3:10 PM
8	A lot of the trail is still in full sunlight. It will be very uncomfortable half the year. Can you add more shade with trees or something else?	4/22/2025 8:29 PM
9	Sensitivity to people who use wheels for access, chairs and strollers	4/20/2025 11:35 AM
10	Thank you for the pathway from the east, between the softball fields that could be used from Camacho and/or the neighborhood. I'm interested in strategies to keep traffic to and from dirt bike skills course and pump track from interfering with walkers, runners and cyclists on trail.	4/17/2025 7:27 AM

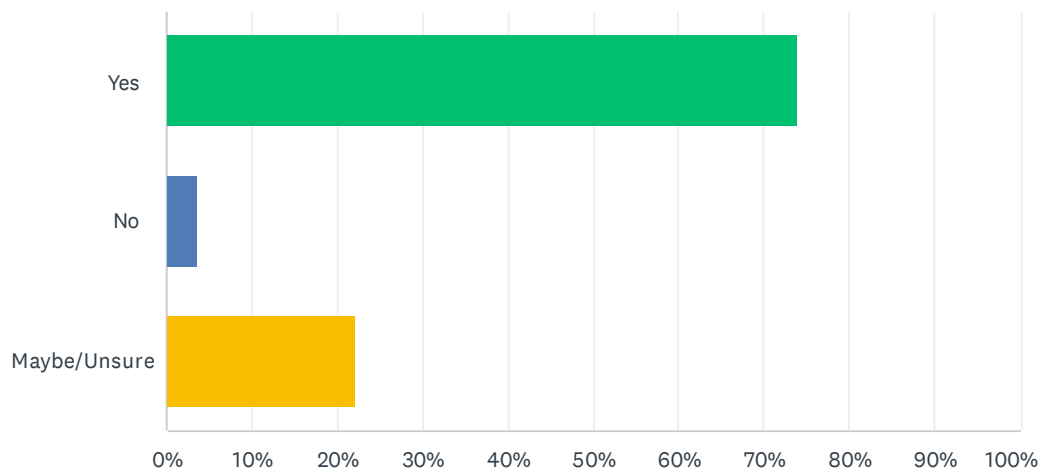
Q6 We received many comments requesting the following items and they have been added to the designs. Safety lighting on the Trail and in the play area Lake Overlooks Drinking fountains Do you have any additional comments?

Answered: 15 Skipped: 13

#	RESPONSES	DATE
1	Just lighting	5/11/2025 5:28 PM
2	I really like the more dim, warm lighting near the Rainy street trailhead more than the ones currently in this area.	5/7/2025 3:46 PM
3	No	5/6/2025 4:48 PM
4	Natural areas that are off limits to humans so native animals can nest and take shelter along the shore, trees, have access to water and have connections to other natural human free areas.	5/6/2025 3:44 PM
5	Agree, but think lighting should be minimal and bird friendly.	5/6/2025 1:50 PM
6	I hope they don't create too much light pollution for the wild life.	5/6/2025 1:42 PM
7	Please be sure that the safety lighting is dark-sky-friendly (and safe for migratory birds), i.e. strictly downward pointing, not blue https://rockies.audubon.org/lights-out/articles/how-make-your-outdoor-home-lighting-bird-friendly	5/6/2025 12:29 PM
8	No	5/6/2025 11:40 AM
9	Drinking fountains are a great addition	5/6/2025 11:27 AM
10	Native drought tolerant plantings	5/6/2025 11:26 AM
11	Please try to make sure that construction activity does not take away from the use of the baseball fields. I understand that space will be limited, but the baseball fields are important to the community. I imagine the temptation to eat up space from the baseball fields will be hard to resist, but the baseball fields serve many families who have been traditionally ignored by COA	5/3/2025 8:47 AM
12	The lights are great! A second drinking fountain would be great if possible.	4/22/2025 8:29 PM
13	More benches and tables everywhere, trying to limit the use to natives of the Holly neighborhood by not having enough parking, benches and picnic tables for everyone who lives nearby or will drive to the new features will not stop gentrification nor will it stop densification of the current single family homes into multi-family units being built near this park. Don't let the political agendas of East Town Lake Citizens leaders and their loud and intimidation tactics overshadow the input of the ECC Team, the RBJ Apartments Complex, and neighbors north of Holly Street not to be targets for your outreach and engagement process. Hold more pop-ups and focus groups in the ECC Areas and schools and churches like Sanchez and Martin students and all the churches not just Cristo Rey. The Butler Trail east of I-35 does not belong to the Rendon nor East Town Lake Citizens, it's a metro park not a neighborhood pocket park.	4/20/2025 11:35 AM
14	What are plans for links and signage between existing parking and new features? Dirt bike areas might attract new trail users.	4/17/2025 7:27 AM
15	Excited to explore the new area with my family.	4/16/2025 10:00 PM

Q7 Do you feel that this design supports the feedback?

Answered: 27 Skipped: 1



ANSWER CHOICES	RESPONSES	
Yes	74.07%	20
No	3.70%	1
Maybe/Unsure	22.22%	6
TOTAL		27

#	IS THERE ANYTHING WE MISSED?	DATE
1	No	5/8/2025 7:53 PM
2	More trees in parking lot to provide shade for cars and pedestrians	5/8/2025 10:44 AM
3	You say "IDEA 2 - adjust to add a loop drive" had slightly more favorable responses — but then go for an expanded parking lot. This makes no sense.	5/7/2025 3:50 PM
4	Natural areas that are off limits to humans so native animals can nest and take shelter along the shore, trees, have access to water and have connections to other natural human free areas.	5/6/2025 3:45 PM
5	What's the plan for the existing bathroom? From what I recall it could use a refresh.	5/6/2025 11:44 AM
6	Parking lot to be of permeable surfacing (pavers, truegrid, gravel, etc.)	5/6/2025 11:27 AM
7	There needs to be more concrete access points because this is not a pocket park, it will be as popular as the parks near the Daugherty and Palmer Events Center despite what a few big mouths have led TTC AND PARD to believe.	4/20/2025 11:48 AM
8	- Is the restroom request being addressed? - The trail over the existing rails is uneven and troublesome. - Is expanded parking the major focus of this project? Will anyone work with APD and/or Parks and Rec to make sure the improved parking area doesn't become the site of undesirable use?	4/17/2025 7:55 AM

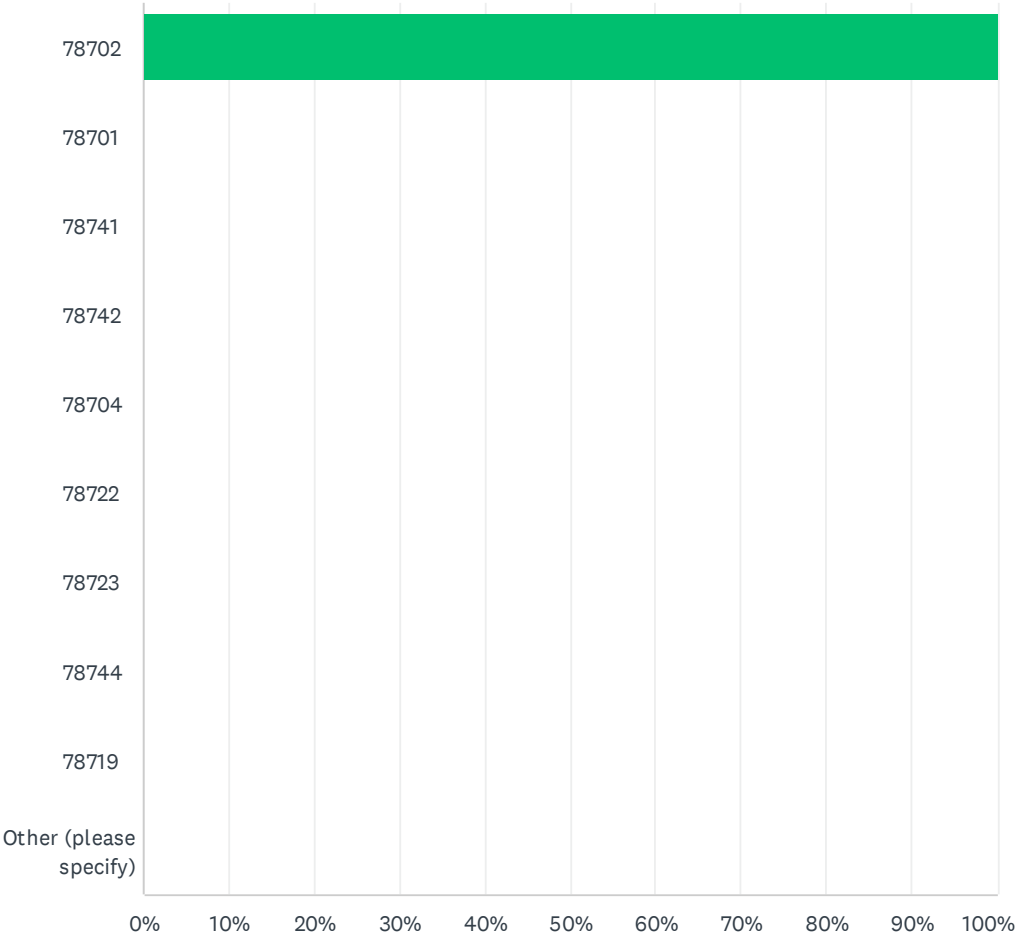
Q8 Is there anything else that you'd like to share about the designs?

Answered: 9 Skipped: 19

#	RESPONSES	DATE
1	Beautiful	5/8/2025 7:53 PM
2	I strongly oppose expanding parking here. If parking has to be expanded, I would recommend exploring options to expand the parking on the other side of the rec center (near the field with the mostly dead grass), rather than this more natural space. The train tracks can be tricky to cross, and dangerous if people think they can bike/scooter down the full length as the concrete abruptly stops. I'd love to see a CapMetro Bikeshare dock added here! People like to fish down by the old cooling pond — it would be a shame to disrupt how they enjoy the space!	5/7/2025 3:50 PM
3	Make sure to offer changing tables in the restrooms	5/6/2025 4:50 PM
4	It seems like a lot of deference has been given to only two trail user groups (rec center groups and dirt bikers/stunt bikers). Far more people unaffiliated with these groups use the trail, and I'd like the new design to better reflect that.	5/6/2025 1:58 PM
5	Overall, nicely done. Agreed with the natural approach and limiting playground eqpt. and commercial products. Love the infusion of art on the trail! Shade structures represent another opportunity for something interesting.	5/6/2025 11:44 AM
6	The poison ivy has gotten insane in the area, making it difficult for children to play and explore. Any chance steps can be taken to target the poison ivy?	5/3/2025 8:49 AM
7	Your ideas look thoughtful and lovely. As I mentioned before, if it's not too late, I would love a second water fountain and a shaded area to roller skate. (Roller skating is usually frowned upon in bike skill course areas.)	4/22/2025 11:46 PM
8	While I know that this phase is concentrated in the Holly area, I know that you are working on signage. Please remember that Tejano Trails has their own brand signs and kiosks on or near the Butler Trail so let's talk about the signage plans.. There are future plans to expand the Tejano Walking Trails east of Comal, especially to include Fiesta Gardens, Tejano Music Legends like the Roy Montelongo Overlook and Camacho and Mendez Rec Centers. Tejano Trails Coordinator would like to meet with the signage, artist, and history consultants to collaborate more closely with this and future phases of implementation.	4/20/2025 11:48 AM
9	- Thank you for the walking trail along the side of the parking lot. Now, people walk through the parking lot and along the abandoned tracks. - This is a less known access to the trail. It's good to make it more attractive and functional. (This map doesn't show the removal of the longtime trail to the east of the new entry plaza, but I understand that's part of the plan.)	4/17/2025 7:55 AM

Q9 What is your zip code?

Answered: 28 Skipped: 0



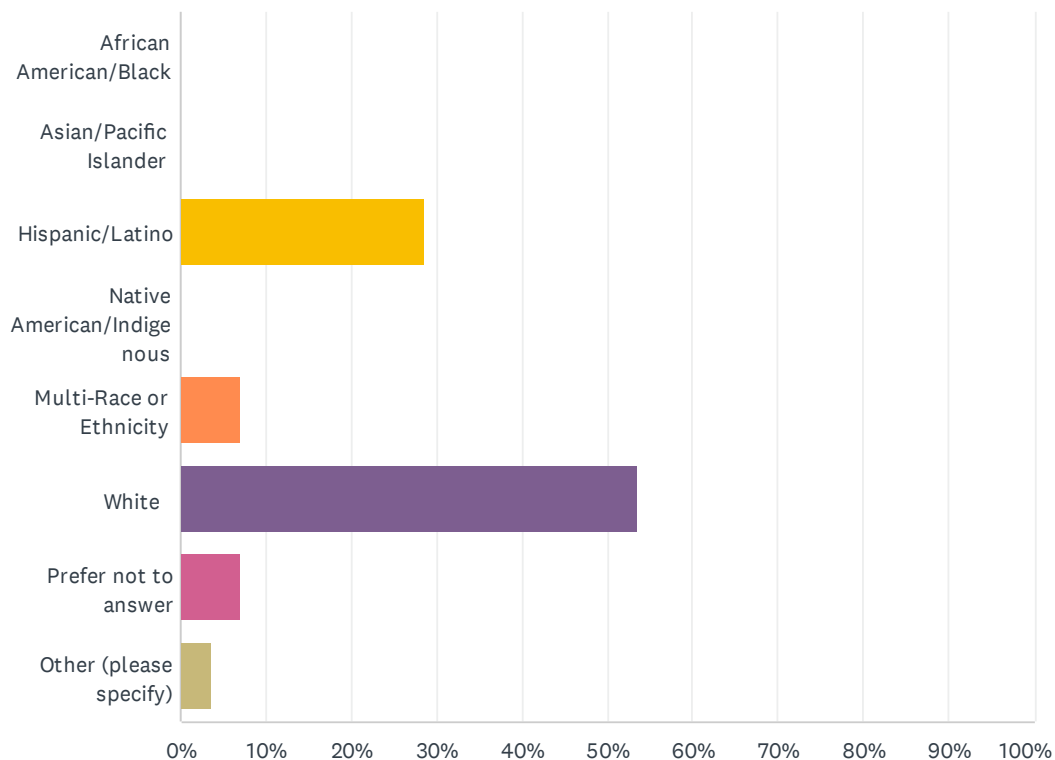
Design Ideas Survey #3 for the Play Area, Trail Enhancements, and Trailhead Projects

ANSWER CHOICES	RESPONSES	
78702	100.00%	28
78701	0.00%	0
78741	0.00%	0
78742	0.00%	0
78704	0.00%	0
78722	0.00%	0
78723	0.00%	0
78744	0.00%	0
78719	0.00%	0
Other (please specify)	0.00%	0
TOTAL		28

#	OTHER (PLEASE SPECIFY)	DATE
	There are no responses.	

Q10 How do you identify yourself?

Answered: 28 Skipped: 0

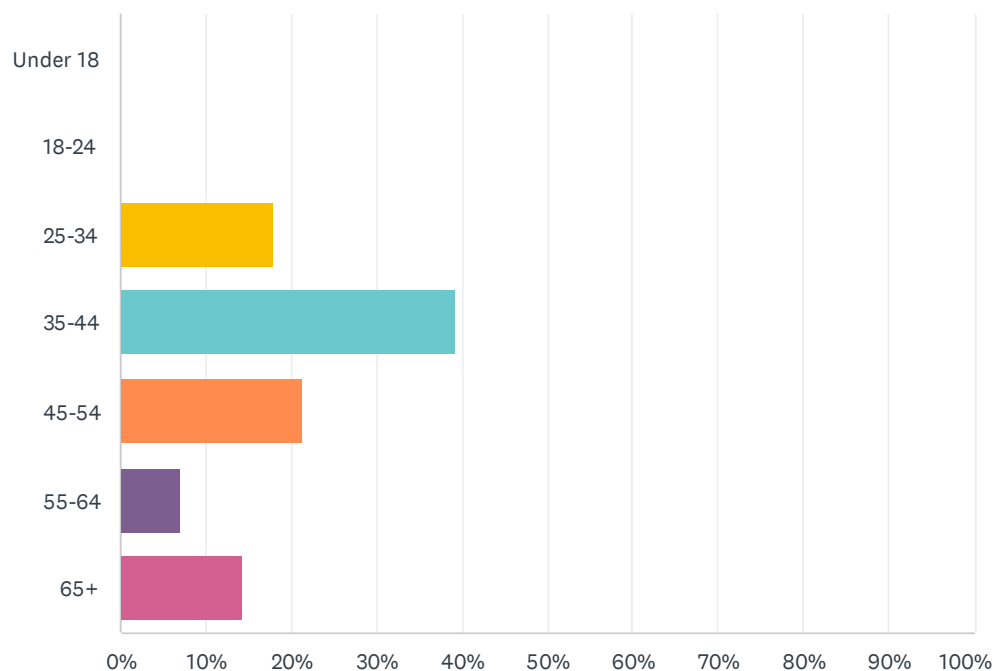


ANSWER CHOICES	RESPONSES	
African American/Black	0.00%	0
Asian/Pacific Islander	0.00%	0
Hispanic/Latino	28.57%	8
Native American/Indigenous	0.00%	0
Multi-Race or Ethnicity	7.14%	2
White	53.57%	15
Prefer not to answer	7.14%	2
Other (please specify)	3.57%	1
Total Respondents: 28		

#	OTHER (PLEASE SPECIFY)	DATE
1	Slovak/German who is a Tejana-wanna-be married into a Mexican American family and culture.	4/20/2025 11:52 AM

Q11 What is your age range?

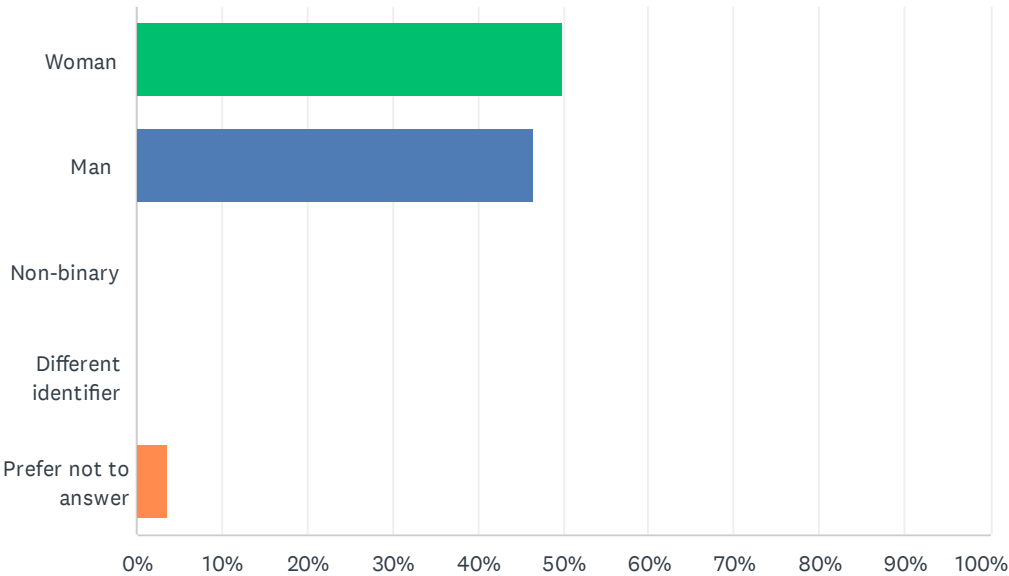
Answered: 28 Skipped: 0



ANSWER CHOICES	RESPONSES	
Under 18	0.00%	0
18-24	0.00%	0
25-34	17.86%	5
35-44	39.29%	11
45-54	21.43%	6
55-64	7.14%	2
65+	14.29%	4
TOTAL		28

Q12 What is your gender identification?

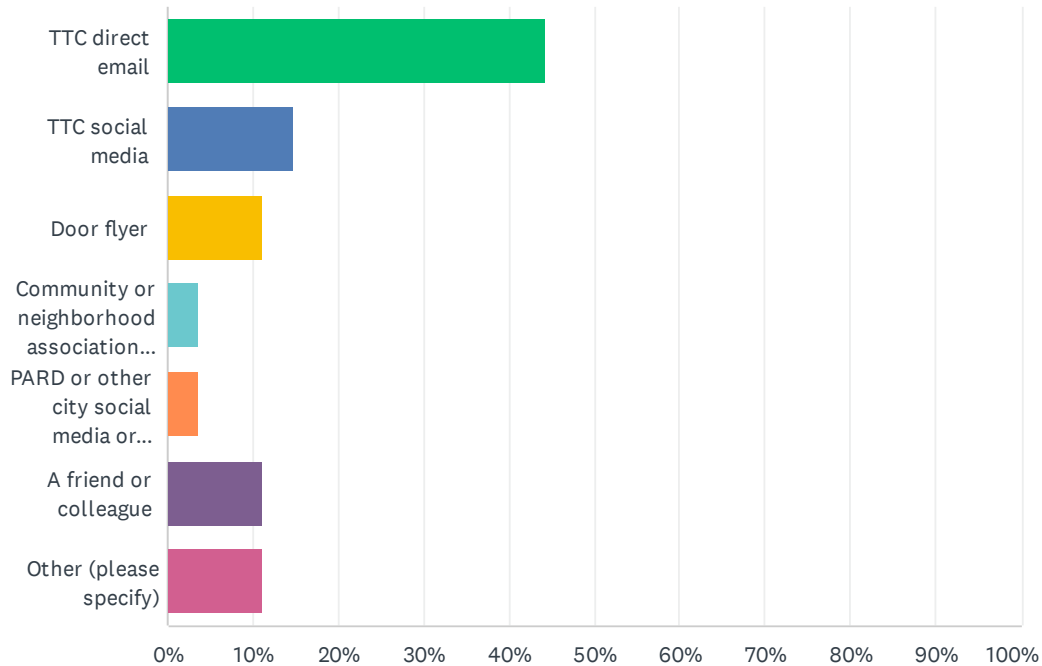
Answered: 28 Skipped: 0



ANSWER CHOICES		RESPONSES	
Woman		50.00%	14
Man		46.43%	13
Non-binary		0.00%	0
Different identifier		0.00%	0
Prefer not to answer		3.57%	1
TOTAL			28

Q13 How did you hear about this survey?

Answered: 27 Skipped: 1



ANSWER CHOICES	RESPONSES	
TTC direct email	44.44%	12
TTC social media	14.81%	4
Door flyer	11.11%	3
Community or neighborhood association meeting	3.70%	1
PARD or other city social media or newsletter	3.70%	1
A friend or colleague	11.11%	3
Other (please specify)	11.11%	3
Total Respondents: 27		

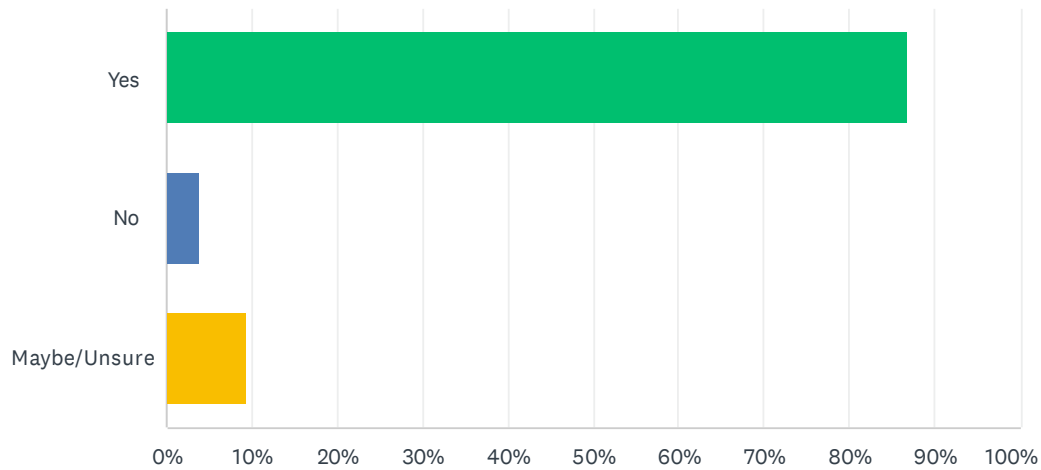
#	OTHER (PLEASE SPECIFY)	DATE
1	Park flyer	5/12/2025 10:02 AM
2	Poster on trail w QR code	5/8/2025 10:44 AM
3	Signage near baseball fields	5/3/2025 8:50 AM

ATTACHMENT C

Engagement #3 - Survey respondents: People of color

Q1 Does this design support the feedback?

Answered: 53 Skipped: 0



ANSWER CHOICES	RESPONSES	
Yes	86.79%	46
No	3.77%	2
Maybe/Unsure	9.43%	5
TOTAL		53

#	IS THERE ANYTHING WE MISSED?	DATE
1	Another water fountain for runners.	5/11/2025 10:35 AM
2	The line of sight from the lawn should allow you to see the water and keep eye on kids in play areas.	5/8/2025 10:38 AM
3	I would love to see more shaded areas if possible!!	5/7/2025 10:08 AM
4	No, the open spaces for blankets and to play with your pets looks great!	5/6/2025 10:24 PM
5	I know there's trees but not over actual play which could be hot at times	5/6/2025 4:23 PM
6	a pool	5/6/2025 2:25 PM
7	How much does it cost?	5/6/2025 1:56 PM
8	Bike skill course or a place to lock your bike.	5/6/2025 1:40 PM
9	This is great. wonderful insight	5/6/2025 12:37 PM
10	Teen + Adult Elements	5/6/2025 12:27 PM
11	Though it wasn't in the feedback, it may be good to incorporate some items for dogs. Lots of young people bring their dogs outdoors and would appreciate features like dog fountains and poop bag stations.	5/6/2025 11:32 AM
12	Bike park!	5/4/2025 5:08 PM
13	Where's the "Bike Skills Course" aka "Pump Track"?	5/2/2025 1:52 PM
14	No	4/22/2025 6:39 PM

Q2 Are there elements or spaces that are still needed for certain age groups such as teens or seniors? If so, what are they?

Answered: 26 Skipped: 27

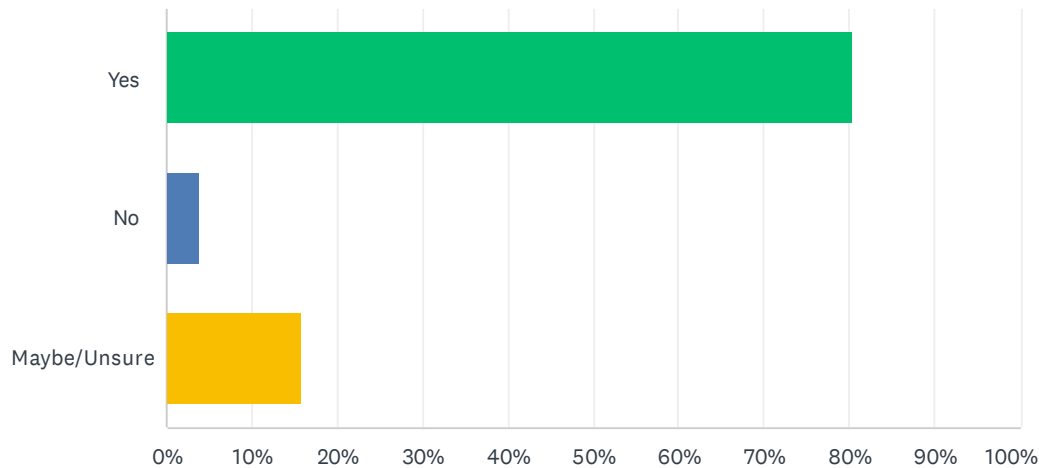
#	RESPONSES	DATE
1	As a 26 yr old, I love the nooks!	5/12/2025 3:19 PM
2	Another water fountain for runners.	5/11/2025 10:35 AM
3	Unsure if it's part of this, but parts of the play area being toddler-friendly would be nice.	5/9/2025 3:54 PM
4	It's hard for seniors to sit down on a lawn and get back up. Maybe benches surrounding with shade. Maybe a stage for community performances	5/8/2025 10:38 AM
5	Body weight exercise stations. It would be nice to have at least 5. I saw this design while visiting Longview and it was great. Everyone in the family enjoyed it, including the seniors.	5/7/2025 5:23 PM
6	I would love to see an adult exercise area/senior exercise area such as https://bmcpublichealth.biomedcentral.com/articles/10.1186/s12889-019-7125-2 and https://www.aaastateofplay.com/playgrounds-for-senior-citizens/ so that adults/seniors/teens/really anyone can have accessible workout equipment	5/7/2025 10:08 AM
7	I can't see a detailed diagram, but will there be plenty of benches facing the green spaces in your schematics....maybe under existing mature trees for shade?	5/6/2025 10:24 PM
8	None	5/6/2025 9:32 PM
9	No	5/6/2025 4:46 PM
10	And it would be nice to hav something for teens and seniors not sure what tho at this time	5/6/2025 4:23 PM
11	No	5/6/2025 2:59 PM
12	nope	5/6/2025 2:25 PM
13	Can their be a place to charge your phone using small solar panels	5/6/2025 2:05 PM
14	Poles to lock your bikes.	5/6/2025 1:40 PM
15	basketball court	5/6/2025 1:38 PM
16	They really don't require separate areas.	5/6/2025 12:46 PM
17	I love the shaded picnic area. be mindful to make it so that homeless people don't just setup camp there.	5/6/2025 12:37 PM
18	For seniors, there should be more shaded sitting areas. For adults, maybe a stretching around or pullup place. For teens, I do not really know.	5/6/2025 12:27 PM
19	Pickle ball court	5/6/2025 11:59 AM
20	Maybe a ping pong table	5/6/2025 11:47 AM
21	It would be good to have additional benches alongside the trails for the seniors to take breaks.	5/6/2025 11:32 AM
22	Bike park!	5/4/2025 5:08 PM
23	It would be nice to provide a couple acres of space to allow a non-profit organization to host a radio control car race venue similar to Thornhill Racing Circuit (TRC) that currently exist in Hutto. The current owner of TRC has cancer with no clear direction of the facility after he's gone. If the city could make this space available it would boost the local economy for larger race events with up to 1000 race entries needing hotel/food for several days over 3-4 day weekend events: https://www.youtube.com/watch?v=vLOm0UiWgno	5/2/2025 1:52 PM
24	No	5/1/2025 4:50 PM

Design Ideas Survey #3 for the Play Area, Trail Enhancements, and Trailhead Projects

25	Yes	4/22/2025 6:39 PM
26	No	4/22/2025 6:38 PM

Q3 Does this design support the feedback?

Answered: 51 Skipped: 2

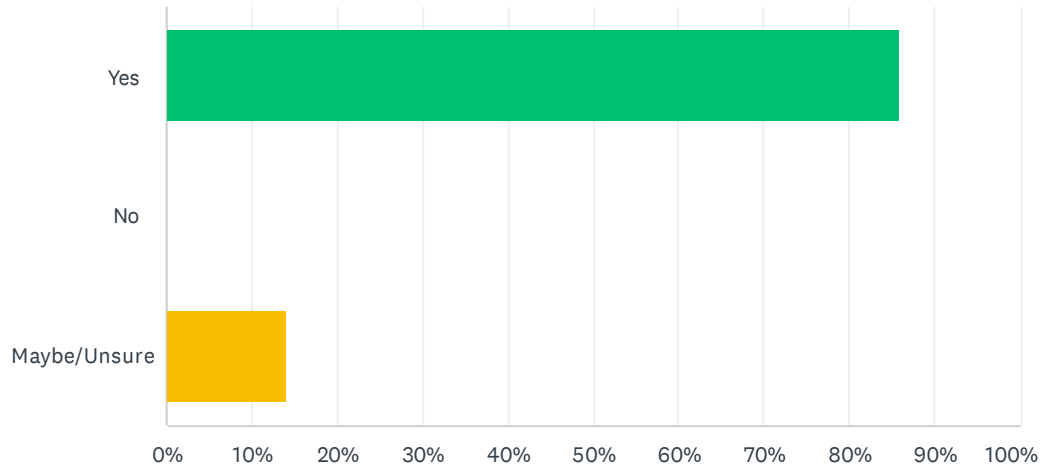


ANSWER CHOICES	RESPONSES	
Yes	80.39%	41
No	3.92%	2
Maybe/Unsure	15.69%	8
TOTAL		51

#	IS THERE ANYTHING WE MISSED?	DATE
1	Bathroom on this part of the trail.	5/8/2025 10:42 AM
2	Not sure at this time	5/6/2025 4:30 PM
3	Natural areas that are off limits to humans so native animals can nest and take shelter along the shore, trees, have access to water and have connections to other natural human free areas.	5/6/2025 3:44 PM
4	Water fountain	5/6/2025 2:26 PM
5	Safety?	5/6/2025 1:56 PM
6	n/a	5/6/2025 12:46 PM
7	I think they do but the biggest wish here is to have waterfront amenities. it looks like pic 8 is. will the rest be?	5/6/2025 12:39 PM
8	Pickle ball court	5/6/2025 12:00 PM
9	There are better options than paved or concrete for a hard surface bike skills course	5/1/2025 6:57 PM
10	Dirt bike area will be a disaster area for erosion trash and invite riding on other park areas not designated for bikes. The trail itself is a wonderful resource for the bike program adding "off road" will just encourage cyclists to off road other places.	4/24/2025 3:10 PM
11	I would remove or move the foot path in the meadow #6 more towards the concrete path and increase the length of the bike trails by stretching it further east and adding some more turns. Make sure plenty of signage exists to encourage hikers stay off those bike paths.	4/18/2025 11:41 AM

Q4 Is the balance good between native areas and lawn spaces in this design?

Answered: 50 Skipped: 3



ANSWER CHOICES	RESPONSES	
Yes	86.00%	43
No	0.00%	0
Maybe/Unsure	14.00%	7
TOTAL		50

#	IS THERE ANYTHING WE MISSED?	DATE
1	native areas look pretty minimal here, but hopefully it feels like more when built out	5/9/2025 3:54 PM
2	Maybe shaded areas on terrace section	5/8/2025 10:42 AM
3	It seems well though out	5/7/2025 5:27 PM
4	Natural areas that are off limits to humans so native animals can nest and take shelter along the shore, trees, have access to water and have connections to other natural human free areas.	5/6/2025 3:44 PM
5	n/a	5/6/2025 2:26 PM
6	Will the drinking fountain have a super low option for dogs?	5/6/2025 2:06 PM
7	n/a	5/6/2025 12:46 PM
8	again...make it so that people can walk up to the water or overlook the water.	5/6/2025 12:39 PM
9	It feels like everyhting is clustered together.	5/6/2025 11:49 AM
10	Is it possible to add a bike wash station?	4/18/2025 11:41 AM

Q5 Are there any other features that are needed to increase the comfort of the Trail?

Answered: 21 Skipped: 32

#	RESPONSES	DATE
1	I wish there were more fruit trees or edible, medicinal landscaping.	5/12/2025 3:20 PM
2	Do bikers use those air pump work things? More water fountains for runners, the better. Shade on the running path. Trash cans along the running path. What about little workout area with pull up bars.	5/11/2025 10:42 AM
3	More bathrooms and water fountains on this side. If there are secluded areas ensuring they're well-lit.	5/8/2025 10:42 AM
4	mile markers to track progress, orient to distance traveled in event of fatigue, intermittent trail benches with back support. Keep in mind those who enjoy nature but can't travel long distances w/o seated rest breaks.	5/7/2025 5:27 PM
5	More accessible walking for people with accessibility needs	5/7/2025 10:10 AM
6	None	5/6/2025 9:34 PM
7	seating/benches are needed by shaded spots, lighting is needed to safely walk on trail at night	5/6/2025 7:21 PM
8	Not sure what it's called but some sch use it on their track it a soft sponge like turf for comft and smoother if someone had a wheelchair or feet probs	5/6/2025 4:30 PM
9	No	5/6/2025 2:59 PM
10	n/a	5/6/2025 2:26 PM
11	Nope	5/6/2025 2:06 PM
12	Safety	5/6/2025 1:56 PM
13	Working potable water fountains (though not if cost prohibitive)	5/6/2025 12:52 PM
14	Bench & lighting	5/6/2025 12:46 PM
15	shade in safe areas	5/6/2025 12:39 PM
16	small fenced dog play area	5/6/2025 12:29 PM
17	no	5/6/2025 12:00 PM
18	Ensure ample shade, that's the single most important aspect of a walking trail in this city and is often how I decide where to go during the months of May-Oct	5/6/2025 11:31 AM
19	No	5/1/2025 4:51 PM
20	Lose the concrete and dirt bike trails ... they will lead to problems	4/24/2025 3:10 PM
21	No	4/22/2025 6:39 PM

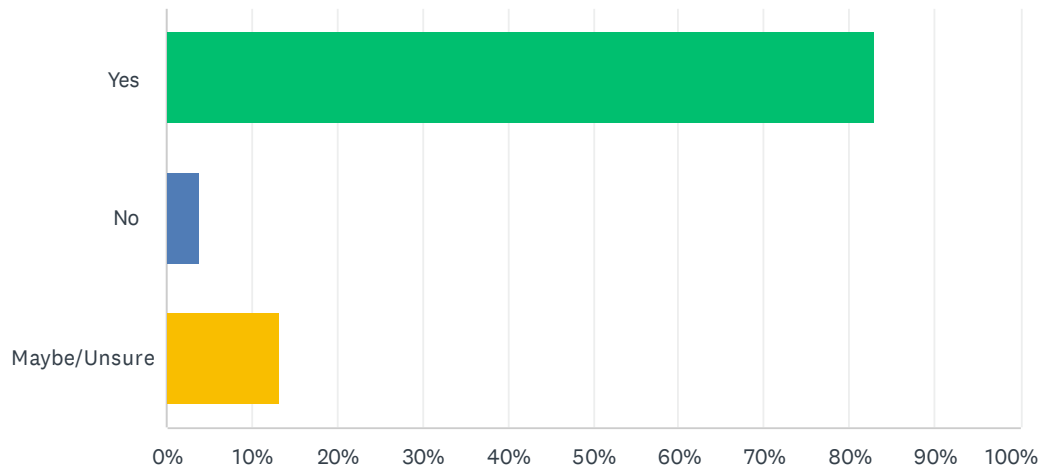
Q6 We received many comments requesting the following items and they have been added to the designs. Safety lighting on the Trail and in the play area Lake Overlooks Drinking fountains Do you have any additional comments?

Answered: 22 Skipped: 31

#	RESPONSES	DATE
1	I am frequently in the area, and the park bathroom on Nash Hernandez is out of order almost always. It's not enough to build the amenities! Please maintain them.	5/12/2025 3:20 PM
2	Just lighting	5/11/2025 5:28 PM
3	10000% agree about water fountains and lights. Trash cans on the path would also be good.	5/11/2025 10:42 AM
4	Keeping the existing bathrooms in working order as much as possible :)	5/9/2025 3:54 PM
5	Definitely the safety lighting. Keep in mind handicapp accessibility at least one section of the trails. I like the idea of the drinking fountains but the trails are so close to the community, I don't think it's essential.	5/7/2025 5:27 PM
6	Bathrooms!	5/7/2025 10:10 AM
7	Lights for the evening biker/trail runner are great improvements.	5/6/2025 10:28 PM
8	agree that lighting along all of the trail is needed to safely walk it at night	5/6/2025 7:21 PM
9	No	5/6/2025 4:48 PM
10	Maybe emerg kit or fabulator Incase someone had heart attack or heat related items to help	5/6/2025 4:30 PM
11	Natural areas that are off limits to humans so native animals can nest and take shelter along the shore, trees, have access to water and have connections to other natural human free areas.	5/6/2025 3:44 PM
12	No	5/6/2025 2:59 PM
13	I hope they don't create too much light pollution for the wild life.	5/6/2025 1:42 PM
14	A plan to regularly monitor for and remove encampments, evidence of drug abuse, etc.	5/6/2025 12:52 PM
15	A emergency phone station	5/6/2025 12:46 PM
16	safety is big. shade in safe manners is big	5/6/2025 12:39 PM
17	Please be sure that the safety lighting is dark-sky-friendly (and safe for migratory birds), i.e. strictly downward pointing, not blue https://rockies.audubon.org/lights-out/articles/how-make-your-outdoor-home-lighting-bird-friendly	5/6/2025 12:29 PM
18	No	5/6/2025 12:00 PM
19	Looks great! I love the bike skills course!	5/4/2025 5:09 PM
20	Water source to refill water bottles please! Fountains don't always have enough pressure to fill large bottles/camelbak's	5/2/2025 1:56 PM
21	No	5/1/2025 4:51 PM
22	No	4/22/2025 6:39 PM

Q7 Do you feel that this design supports the feedback?

Answered: 53 Skipped: 0



ANSWER CHOICES	RESPONSES	
Yes	83.02%	44
No	3.77%	2
Maybe/Unsure	13.21%	7
TOTAL		53

#	IS THERE ANYTHING WE MISSED?	DATE
1	Trash cans.	5/11/2025 10:42 AM
2	No	5/8/2025 7:53 PM
3	More trees in parking lot to provide shade for cars and pedestrians	5/8/2025 10:44 AM
4	No, all looks good. Benches, benches, benches.	5/6/2025 10:30 PM
5	more shade/structures that provide shade and benches under shade	5/6/2025 7:26 PM
6	Not sure at this time prob could hav used space better instead of just using it for kiosk	5/6/2025 4:33 PM
7	Natural areas that are off limits to humans so native animals can nest and take shelter along the shore, trees, have access to water and have connections to other natural human free areas.	5/6/2025 3:45 PM
8	love the lawn cespel	5/6/2025 2:26 PM
9	The restrooms were missing.	5/6/2025 12:49 PM
10	No	5/6/2025 12:00 PM
11	Thank	4/22/2025 6:39 PM

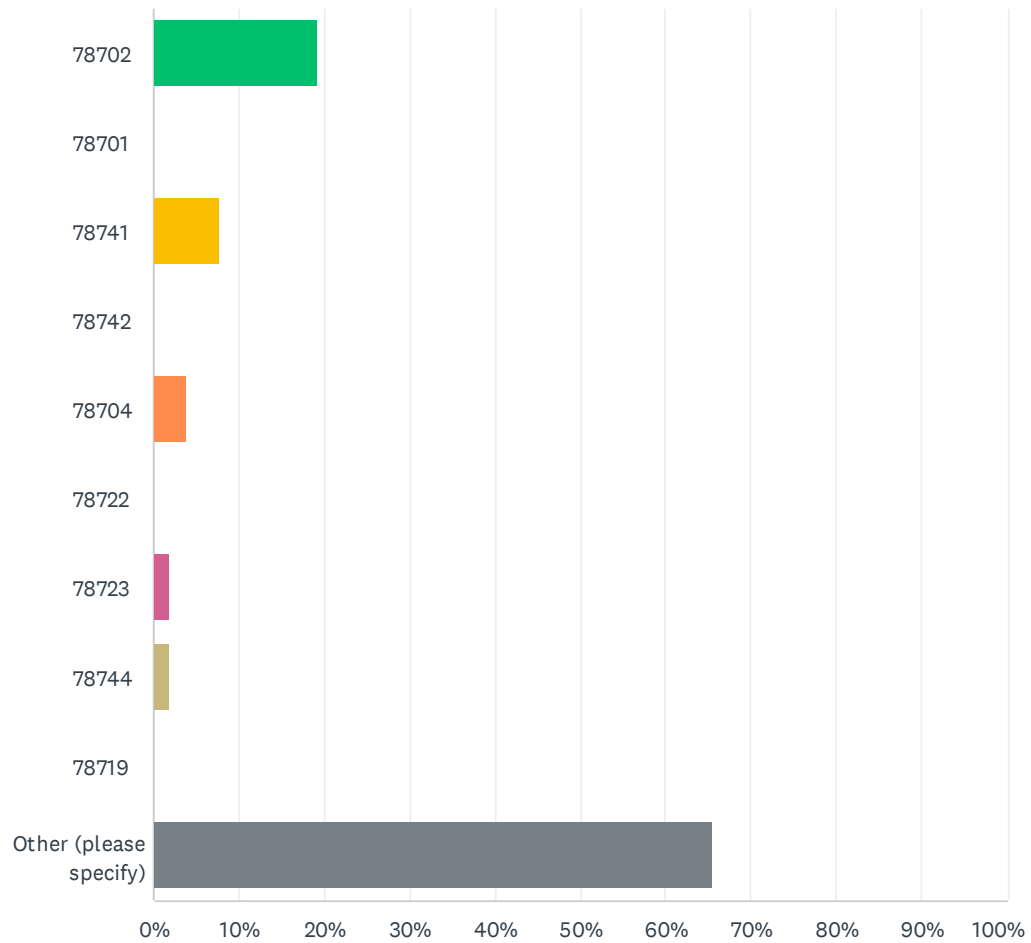
Q8 Is there anything else that you'd like to share about the designs?

Answered: 15 Skipped: 38

#	RESPONSES	DATE
1	Beautiful	5/8/2025 7:53 PM
2	Handicap accessibility via wheelchairs/people using canes or walkers.	5/7/2025 5:28 PM
3	None	5/6/2025 9:35 PM
4	Make sure to offer changing tables in the restrooms	5/6/2025 4:50 PM
5	Maybe more work in the picnic area	5/6/2025 4:33 PM
6	No	5/6/2025 3:00 PM
7	n/a	5/6/2025 2:26 PM
8	Nope	5/6/2025 2:07 PM
9	I love the native plants	5/6/2025 12:59 PM
10	I would include more shaded benches and dog poop bags throughout the park in all areas.	5/6/2025 12:49 PM
11	Love to see it all come together!	5/6/2025 12:40 PM
12	No	5/6/2025 12:00 PM
13	More parking is helpful overall. Feels like that may be a bit too much asphalt to green ratio though.	5/6/2025 11:53 AM
14	No	5/1/2025 4:52 PM
15	Yes	4/22/2025 6:39 PM

Q9 What is your zip code?

Answered: 52 Skipped: 1



Design Ideas Survey #3 for the Play Area, Trail Enhancements, and Trailhead Projects

ANSWER CHOICES	RESPONSES
78702	19.23% 10
78701	0.00% 0
78741	7.69% 4
78742	0.00% 0
78704	3.85% 2
78722	0.00% 0
78723	1.92% 1
78744	1.92% 1
78719	0.00% 0
Other (please specify)	65.38% 34
TOTAL	52

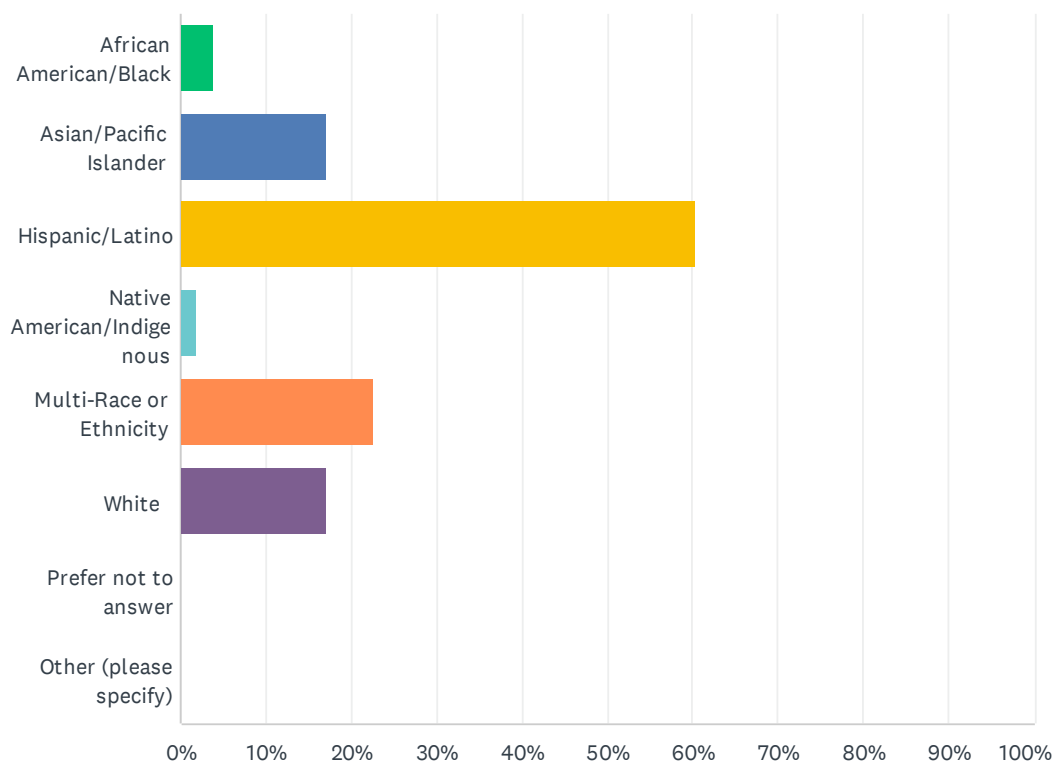
#	OTHER (PLEASE SPECIFY)	DATE
1	78704	5/12/2025 3:21 PM
2	78758	5/12/2025 11:43 AM
3	78751	5/11/2025 10:42 AM
4	78640	5/7/2025 5:29 PM
5	78753	5/7/2025 10:11 AM
6	78613	5/7/2025 6:47 AM
7	78610	5/6/2025 10:31 PM
8	78634	5/6/2025 9:36 PM
9	78745	5/6/2025 4:35 PM
10	78666	5/6/2025 3:01 PM
11	78745	5/6/2025 2:33 PM
12	78748	5/6/2025 2:27 PM
13	91754	5/6/2025 2:07 PM
14	78703	5/6/2025 1:58 PM
15	78703	5/6/2025 1:39 PM
16	78751	5/6/2025 12:59 PM
17	78731	5/6/2025 12:55 PM
18	78705	5/6/2025 12:50 PM
19	78640	5/6/2025 12:40 PM
20	78725	5/6/2025 12:05 PM
21	78747	5/6/2025 12:01 PM
22	78749	5/6/2025 11:57 AM
23	78745	5/6/2025 11:54 AM

Design Ideas Survey #3 for the Play Area, Trail Enhancements, and Trailhead Projects

24	78717	5/6/2025 11:54 AM
25	78758	5/6/2025 11:53 AM
26	78749	5/6/2025 11:49 AM
27	78751	5/6/2025 11:34 AM
28	78748	5/6/2025 11:32 AM
29	78753	5/6/2025 11:27 AM
30	78725	5/4/2025 5:11 PM
31	78628	5/2/2025 1:58 PM
32	78756	5/2/2025 12:32 PM
33	78717	5/1/2025 6:58 PM
34	78756	5/1/2025 4:53 PM

Q10 How do you identify yourself?

Answered: 53 Skipped: 0

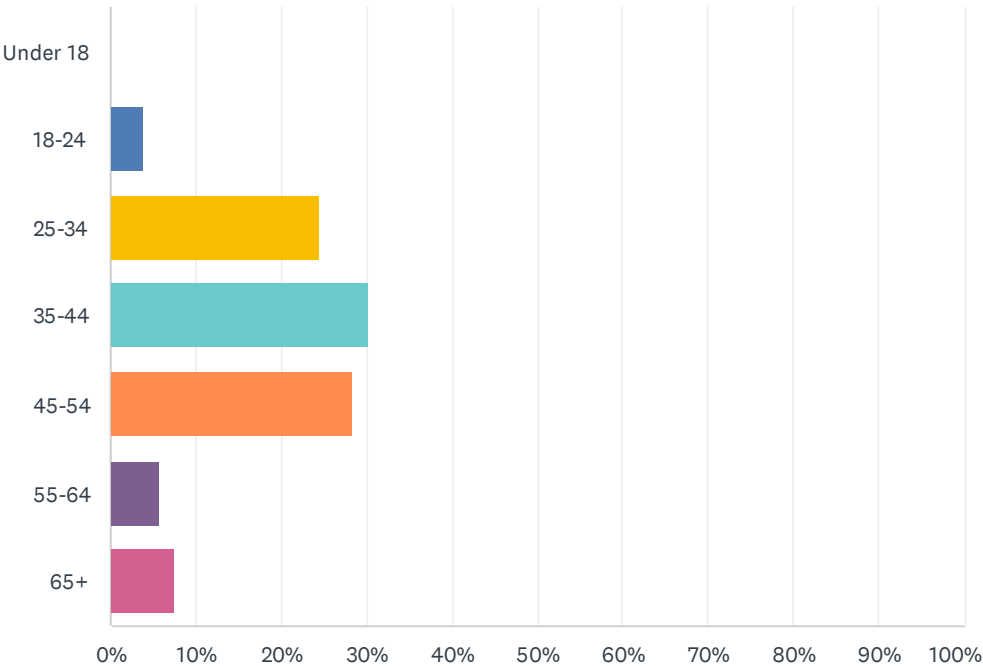


ANSWER CHOICES	RESPONSES	
African American/Black	3.77%	2
Asian/Pacific Islander	16.98%	9
Hispanic/Latino	60.38%	32
Native American/Indigenous	1.89%	1
Multi-Race or Ethnicity	22.64%	12
White	16.98%	9
Prefer not to answer	0.00%	0
Other (please specify)	0.00%	0
Total Respondents: 53		

#	OTHER (PLEASE SPECIFY)	DATE
	There are no responses.	

Q11 What is your age range?

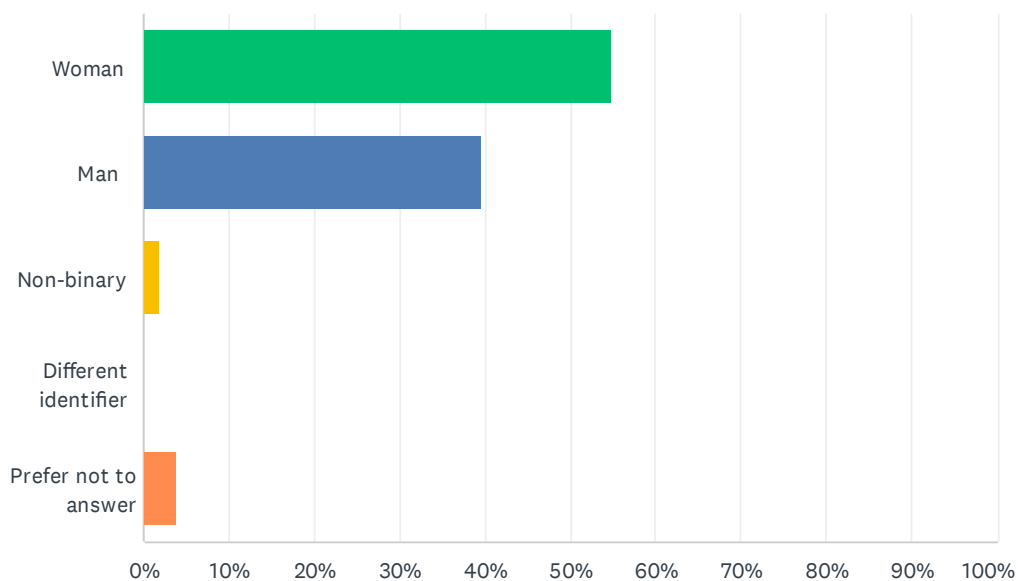
Answered: 53 Skipped: 0



ANSWER CHOICES	RESPONSES	
Under 18	0.00%	0
18-24	3.77%	2
25-34	24.53%	13
35-44	30.19%	16
45-54	28.30%	15
55-64	5.66%	3
65+	7.55%	4
TOTAL		53

Q12 What is your gender identification?

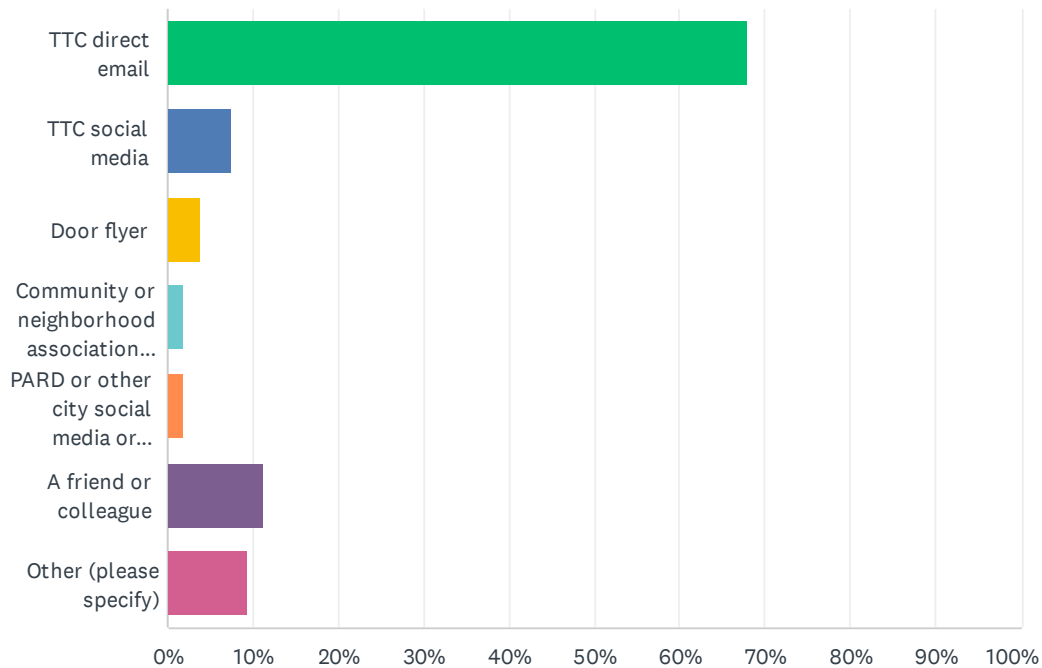
Answered: 53 Skipped: 0



ANSWER CHOICES	RESPONSES	
Woman	54.72%	29
Man	39.62%	21
Non-binary	1.89%	1
Different identifier	0.00%	0
Prefer not to answer	3.77%	2
TOTAL		53

Q13 How did you hear about this survey?

Answered: 53 Skipped: 0



ANSWER CHOICES	RESPONSES	
TTC direct email	67.92%	36
TTC social media	7.55%	4
Door flyer	3.77%	2
Community or neighborhood association meeting	1.89%	1
PARD or other city social media or newsletter	1.89%	1
A friend or colleague	11.32%	6
Other (please specify)	9.43%	5
Total Respondents: 53		

#	OTHER (PLEASE SPECIFY)	DATE
1	Poster on trail w QR code	5/8/2025 10:44 AM
2	When walking at the lake one weekend across from auditorium	5/6/2025 4:35 PM
3	Yoga in the park event	5/6/2025 11:27 AM
4	Austin Ridgeriders	5/2/2025 12:32 PM
5	Letydiaz1004.ld@gmail.com	4/22/2025 6:40 PM